

# Official Journal

of the European Communities

English edition

## Legislation

---

Contents

I *Acts whose publication is obligatory*

- ★ **Council Regulation (EC) No 2848/2000 of 15 December 2000 fixing for 2001 the fishing opportunities and associated conditions for certain fish stocks and groups of fish stocks, applicable in Community waters and, for Community vessels, in waters where limitations in catch are required** ..... 1

Price: EUR 19,50



---

Acts whose titles are printed in light type are those relating to day-to-day management of agricultural matters, and are generally valid for a limited period.

The titles of all other acts are printed in bold type and preceded by an asterisk.

---

## I

(Acts whose publication is obligatory)

**COUNCIL REGULATION (EC) No 2848/2000**

**of 15 December 2000**

**fixing for 2001 the fishing opportunities and associated conditions for certain fish stocks and groups of fish stocks, applicable in Community waters and, for Community vessels, in waters where limitations in catch are required**

THE COUNCIL OF THE EUROPEAN UNION,

Having regard to the Treaty establishing the European Community,

Having regard to Council Regulation (EEC) No 3760/92 of 20 December 1992 establishing a Community system for fisheries and aquaculture<sup>(1)</sup>, and in particular Article 8(4) thereof,

Having regard to Council Regulation (EC) No 66/98 of 18 December 1997 laying down certain conservation and control measures applicable to fishing activities in the Antarctic and repealing Regulation (EC) No 2113/96<sup>(2)</sup>, and in particular Article 21 thereof,

Having regard to the 1994 Act of Accession, and in particular Articles 121 and 122 thereof,

Having regard to the proposal of the Commission,

Whereas:

- (1) Article 4 of Regulation (EEC) No 3760/92 requires the Council to adopt, in the light of the available scientific advice and, in particular, of the report prepared by the Scientific, Technical and Economic Committee for Fisheries, the measures necessary to ensure the rational and responsible exploitation of resources on a sustainable basis.
- (2) Under the terms of Article 8(4) of Regulation (EEC) No 3760/92, it is incumbent upon the Council, in accordance with Article 4 of that Regulation, to establish the total allowable catches (TAC) by fishery or group of fisheries. Fishing opportunities should be allocated to Member States and third countries in accordance with Article 8(4)(ii) and (vi) of that Regulation.

(3) In order to ensure effective management of these TACs and quotas, the specific conditions under which fishing operations occur should be established.

(4) It is necessary to establish the principles and certain procedures of fishery management at Community level, so that Member States can ensure the management of the vessels flying their flag.

(5) In accordance with the provisions laid down in Article 2 of Council Regulation (EC) No 847/96 of 6 May 1996 introducing additional conditions for year-to-year management of TACs and quotas<sup>(3)</sup>, it is necessary to indicate which stocks are subject to the various measures fixed therein.

(6) In accordance with the procedure provided for in the agreements or protocols on fisheries relations, the Community has held consultations on fishing rights with the Kingdom of Norway<sup>(4)</sup>, the Government of Denmark and the Home Government of the Faroe Islands<sup>(5)</sup> and the Home Rule Government of Greenland<sup>(6)</sup>, the Republic of Iceland<sup>(7)</sup>, the Republic of Estonia<sup>(8)</sup>, the Republic of Latvia<sup>(9)</sup> and the Republic of Lithuania<sup>(10)</sup>.

(7) Pursuant to Article 122 of the 1994 Act of Accession, the conditions under which allocations made within the framework of the Accession of Austria, Finland and Sweden can be fished will remain identical to those applicable immediately prior to the entry into force of the 1994 Accession Treaty.

(8) Pursuant to Article 124 of the 1994 Act of Accession, fisheries agreements concluded by the Kingdom of Sweden and the Republic of Finland with third countries are managed by the Community. In accordance with

<sup>(3)</sup> OJ L 115, 9.5.1996, p. 3.

<sup>(4)</sup> OJ L 226, 29.8.1980, p. 48.

<sup>(5)</sup> OJ L 226, 29.8.1980, p. 12.

<sup>(6)</sup> OJ L 29, 1.2.1985, p. 9.

<sup>(7)</sup> OJ L 161, 2.7.1993, p. 1.

<sup>(8)</sup> OJ L 332, 20.12.1996, p. 16.

<sup>(9)</sup> OJ L 332, 20.12.1996, p. 1.

<sup>(10)</sup> OJ L 332, 20.12.1996, p. 6.

<sup>(1)</sup> OJ L 389, 31.12.1992, p. 1. Regulation as last amended by Regulation (EC) No 1181/98 (OJ L 164, 9.6.1998, p. 1).

<sup>(2)</sup> OJ L 6, 10.1.1998, p. 1. Regulation as amended by Regulation (EC) No 2742/1999 (OJ L 341, 31.12.1999, p. 1).

these agreements, the Community has held consultations with the Republic of Poland and with the Russian Federation.

- (9) The Community is a Contracting Party to several regional fisheries organisations. These fisheries organisations have recommended the setting of catch limitations and other conservation rules for certain species. These recommendations should therefore be implemented by the Community.
- (10) For reasons of stock conservation, the Inter-American Tropical Tuna Commission (IATTC) has agreed to set catch limitations for certain tuna-like stocks in the Pacific Ocean. It is appropriate that the Community adheres to these limitations in order to collaborate in the conservation of these stocks.
- (11) The execution of fishing opportunities should be in accordance with the Community legislation on the matter, and in particular with Council Regulation (EEC) No 2847/93 of 12 October 1993 establishing a control system applicable to the common fisheries policy<sup>(1)</sup>, Council Regulation (EC) No 1626/94 of 27 June 1994 laying down certain technical measures for the conservation of fishery resources in the Mediterranean<sup>(2)</sup>, Council Regulation (EC) No 1627/94 of 27 June 1994 laying down general provisions concerning special fishing permits<sup>(3)</sup>, Regulation (EC) No 66/98, Council Regulation (EC) No 88/98 of 18 December 1997 laying down certain technical measures for the conservation of fishery resources in the waters of the Baltic Sea, the Belts and the Sound<sup>(4)</sup> and Council Regulation (EC) No 850/98 of 30 March 1998 for the conservation of fishery resources through technical measures for the protection of juveniles of marine organisms<sup>(5)</sup>.
- (12) The duration of the application of certain provisions is limited in order to enable the Commission to adopt provisions in conformity with Article 28c of Regulation (EEC) No 2847/93.
- (13) In order to contribute to the conservation of fish stocks, certain complementary measures on control and technical conditions of fishing should be implemented in 2001.
- (14) In order to contribute to the conservation of certain species of fish living in deep waters, TAC and quota management should be implemented for these species.
- (15) In order to comply with international obligations undertaken by the Community as a Contracting Party to the Convention for the Conservation of Antarctic Marine Living Resources (CCAMLR), and accordingly the obligation to apply the measures adopted by the CCAMLR Commission, the relevant dates of application are those corresponding to the beginning of the respective periods of application of the TACs as specified in Annex IG,
- (16) In order to ensure the livelihood of Community fishermen, it is important to open these fisheries on 1 January 2001. Given the urgency of the matter, it is imperative to grant an exception to the six-week period mentioned in paragraph I(3) of the Protocol on the role of the national Parliaments of the European Union, annexed to the Treaty on the European Union and the Treaties establishing the European Communities.

HAS ADOPTED THIS REGULATION:

## CHAPTER I

### SCOPE AND DEFINITIONS

#### Article 1

1. This Regulation fixes for 2001, for certain fish stocks and groups of fish stocks, fishing opportunities applicable to:

- (i) vessels flying the flag and registered in Member States, hereinafter 'Community vessels' or 'EC vessels' in zones where catch limitations are required; and

- (ii) vessels flying the flag and registered in third countries, hereinafter 'third-country vessels' in waters falling within the sovereignty or jurisdiction of Member States, hereinafter 'Community waters' or 'EC waters';

and the specific conditions under which these fishing opportunities may be utilised.

<sup>(1)</sup> OJ L 261, 20.10.1993, p. 1. Regulation as last amended by Regulation (EC) No 2846/98 (OJ L 358, 31.12.1998, p. 5).

<sup>(2)</sup> OJ L 171, 6.7.1994, p. 1. Regulation as last amended by Regulation (EC) No 2550/2000 (OJ L 292, 21.11.2000, p. 7).

<sup>(3)</sup> OJ L 171, 6.7.1994, p. 7.

<sup>(4)</sup> OJ L 9, 15.1.1998, p. 1. Regulation as last amended by Regulation (EC) No 1520/98 (OJ L 201, 17.7.1998, p. 1).

<sup>(5)</sup> OJ L 125, 27.4.1998, p. 1. Regulation as last amended by Regulation (EC) No 1298/2000 (OJ L 148, 22.6.2000, p. 1).

However, for certain Antarctic stocks, fishing opportunities are fixed for the period specified in Annex IG.

2. For the purposes of this Regulation, fishing opportunities shall take the form of:

- (a) TACs or the number of vessels authorised to fish and/or the duration of these authorisations;
- (b) shares of the TACs available to the Community;
- (c) quotas allocated to the Community in third countries' waters;
- (d) allocation of Community fishing opportunities under (b) and (c) to Member States in the form of quotas;
- (e) allocation to third countries of quotas to be fished in Community waters.

#### Article 2

1. The definitions of ICES<sup>(1)</sup>, CECAF<sup>(2)</sup> (Eastern Central Atlantic or FAO major fishing zone 34), NAFO<sup>(3)</sup> and CCAMLR<sup>(4)</sup> zones are those given, respectively, in Council Regulation (EEC) No 3880/91 of 17 December 1991 on the submission of nominal catch statistics by Member States fishing in the Northeast Atlantic<sup>(5)</sup>, Council Regulation (EC) No 2597/95 of 23 October 1995 on the submission of nominal catch statistics by Member States fishing in certain

areas other than those of the North Atlantic<sup>(6)</sup>, Council Regulation (EEC) No 2018/93 of 30 June 1993 on the submission of catch and activity statistics by Member States fishing in the Northwest Atlantic<sup>(7)</sup> and Regulation (EC) No 66/98.

2. For the purposes of this Regulation, the following definitions shall apply:

- (a) NAFO regulatory area shall be the part of the area of the NAFO Convention not falling under the sovereignty or within the jurisdiction of coastal States;
- (b) the Skagerrak shall be bounded on the west by a line drawn from the Hanstholm lighthouse to the Lindesnes lighthouse and on the south by a line drawn from the Skagen lighthouse to the Tistlarna lighthouse and from this point to the nearest point on the Swedish coast;
- (c) the Kattegat shall be bounded on the north by a line drawn from the Skagen lighthouse to the Tistlarna lighthouse and from this point to the nearest point on the Swedish coast and on the south by a line drawn from Hasenøre to Gnibens Spids, from Korshage to Spodsbjerg and from Gilbjerg Hoved to Kullen;
- (d) the North Sea shall comprise ICES subarea IV and that part of ICES division IIIa which is not covered by the definition of the Skagerrak given in point (b);
- (e) management unit 3 shall comprise ICES subdivisions 30 and 31 and the part of subdivision 29 situated north of 59° 30' N.

## CHAPTER II

### FISHING OPPORTUNITIES AND ASSOCIATED CONDITIONS FOR COMMUNITY VESSELS

#### Article 3

1. Fishing opportunities for Community vessels in Community waters or in international waters are hereby fixed as set out in Annexes I and II.

2. Community vessels are hereby authorised to make catches, within the quota limits set out in Annex I, in waters falling within the fisheries jurisdiction of Estonia, the Faroe Islands, Greenland, Iceland, Lithuania, Latvia, Norway and the fishing zone around Jan Mayen, Poland and the Russian Federation, subject to the conditions stipulated under Articles 7 and 12.

3. The amounts to be paid in conformity with the Agreements on fisheries relations between the European Community and the Republics of Estonia, Latvia and Lithuania for the year 2001 shall be set as follows:

Country	Financial contribution
Estonia	EUR 342 858
Latvia	EUR 186 420
Lithuania	EUR 514 863

These contributions shall be payable to accounts designated by the authorities of the State concerned.

<sup>(1)</sup> International Council for the Exploration of the Sea.

<sup>(2)</sup> Committee for Eastern Central Atlantic Fisheries.

<sup>(3)</sup> Northwest Atlantic Fisheries Organisation.

<sup>(4)</sup> Convention for the Conservation of Antarctic Marine Living Resources.

<sup>(5)</sup> OJ L 365, 31.12.1991, p. 1.

<sup>(6)</sup> OJ L 270, 13.11.1995, p. 1.

<sup>(7)</sup> OJ L 186, 28.7.1993, p. 1. Regulation as amended by the 1994 Act of Accession.

*Article 4*

The allocation of fishing opportunities among Member States shall be without prejudice to:

- (a) exchanges made pursuant to Article 9(1) of Regulation (EEC) No 3760/92;
- (b) reallocations made pursuant to Articles 21(4), 23(1) and 32(2) of Regulation (EEC) No 2847/93;
- (c) additional landings allowed under the stipulations of Article 3 of Regulation (EC) No 847/96;
- (d) quantities withheld in accordance with Article 4 of Regulation (EC) No 847/96;
- (e) deductions made pursuant to Article 5 of Regulation (EC) No 847/96.

*Article 5***Quota flexibility**

The stocks which are subject to a precautionary or to an analytical TAC, the stocks to which the year-to-year flexibility conditions stipulated in Articles 3 and 4 of Regulation (EC) No 847/96 shall not apply, and the stocks to which the penalty coefficients provided for in Article 5(2) of the same Regulation shall apply, are fixed for 2001 in Annex III.

*Article 6***Conditions for landing catch and by-catch**

1. Fish from stocks for which fishing opportunities are fixed shall not be retained on board or landed unless:
  - (i) the catches have been taken by vessels of a Member State or a third country having a quota and that quota is not exhausted; or
  - (ii) where the Community share of the TAC has not been allocated by quota among Member States, it has not been exhausted; or

(iii) for all species other than herring and mackerel, where they are mixed with other species, the catches have been taken with nets whose mesh size is 32 mm or less in regions 1 and 2, or 40 mm or less in region 3 in accordance with Article 4 of Regulation (EC) No 850/98, and are not sorted either on board or on landing; or

(iv) for herring, catches comply with the provisions set out in Article 2 of Council Regulation (EC) No 1434/98 of 29 June 1998 specifying conditions under which herring may be landed for purposes other than direct human consumption<sup>(1)</sup>; or

(v) for mackerel, where they are mixed with horse mackerel or pilchards, the mackerel does not exceed 10 % of the total weight of mackerel, horse mackerel and pilchard on board, and the catches are not sorted; or

(vi) catches are taken during the course of scientific investigations carried out under Regulation (EC) No 850/98.

All landings shall count against the quota or, if the Community share has not been allocated between Member States by quotas, against the Community share, except for catches made under the provisions of (iii), (iv), (v) and (vi).

2. Notwithstanding paragraph 1, when any of the fishing opportunities indicated in Annex II are exhausted, it shall be prohibited for vessels operating within the fisheries to which the relevant catch limitations apply to land catches which are unsorted and which contain herring.

3. The determination of the percentage of by-catches and their disposal shall be made in accordance with Article 4 of Regulation (EC) No 850/98.

*Article 7***Access limits**

1. No fishing by Community vessels shall take place in the Skagerrak within 12 nautical miles from the baselines of Norway. However, vessels flying the flag of Denmark or Sweden shall be allowed to fish up to four miles from the baselines of Norway.

2. Fishing by Community vessels in waters under the jurisdiction of Iceland shall be limited to the area defined by straight lines sequentially connecting the following coordinates:

<sup>(1)</sup> OJ L 191, 7.7.1998, p. 10.

## South-western area

1. 63° 12' N and 23° 05' W through 62° 00' N and 26° 00' W
2. 62° 58' N and 22° 25' W
3. 63° 06' N and 21° 30' W
4. 63° 03' N and 21° 00' W from there 180° 00' S;

## South-eastern area

1. 63° 14' N and 10° 40' W
2. 63° 14' N and 11° 23' W
3. 63° 35' N and 12° 21' W
4. 64° 00' N and 12° 30' W

5. 63° 53' N and 13° 30' W

6. 63° 36' N and 14° 30' W

7. 63° 10' N and 17° 00' W from there 180° 00' S.

*Article 8***Special conditions for North Sea herring**

The measures set out in Annex IV shall apply with regard to the capture, sorting and landing of herring taken from the North Sea, the Skagerrak and the Kattegat.

*Article 9***Other technical and control measures**

The technical measures set out in Annex V shall apply in 2001 in addition to those set out in Regulation (EC) No 850/98, Regulation (EC) No 88/98 and Regulation (EC) No 1626/94.

## CHAPTER III

**FISHING OPPORTUNITIES AND ASSOCIATED CONDITIONS FOR THIRD-COUNTRY VESSELS***Article 10*

Vessels flying the flag of Barbados, Estonia, Guyana, Japan, South Korea, Lithuania, Latvia, Norway, Poland, the Russian Federation, Suriname, Trinidad and Tobago and Venezuela and vessels registered in the Faroe Islands are hereby authorised to make catches, within the quota limits set out in Annex I, in Community waters, and subject to the conditions stipulated under Articles 11 and 13.

*Article 11*

Without prejudice to access restrictions stated in Community law, fishing by vessels flying the flag of:

- (i) Norway or registered in the Faroe Islands shall be limited to those parts of the 200-nautical-mile zone lying seawards of 12 nautical miles from the baselines of Member States in the North Sea, the Kattegat, the Baltic Sea and the Atlantic Ocean north of 43° 00' N; fishing in the

Skagerrak by vessels flying the flag of Norway shall be allowed seawards of four nautical miles from the baselines of Denmark and Sweden;

- (ii) Estonia, Latvia and Lithuania shall be limited to those parts of the 200-nautical-mile zone lying seawards of 12 nautical miles from the baselines of Member States in the Baltic Sea south of 59° 30' N;
- (iii) Poland or the Russian Federation shall be limited to those parts of the Swedish part of the 200-nautical-mile zone lying seawards of 12 nautical miles from the baselines of Sweden in the Baltic Sea south of 59° 30' N;
- (iv) Barbados, Guyana, Suriname, Trinidad and Tobago, Japan, South Korea and Venezuela shall be limited to those parts of the 200-nautical-mile zone lying seawards of 12 nautical miles from the baselines of the French department of Guiana.

## CHAPTER IV

**LICENSING ARRANGEMENTS FOR COMMUNITY VESSELS***Article 12*

1. Notwithstanding the general rules on fishing licences and special fishing permits provided for in Regulation (EC) No 1627/94, fishing in waters of third countries shall be subject to the holding of a licence issued by the authorities of the third country. However, these provisions shall not apply, when fishing in Norwegian waters of the North Sea, to:

- (a) vessels of a tonnage equal to or less than 200 GT;
- (b) vessels carrying out fisheries for human consumption for species other than mackerel;
- (c) Swedish vessels, in line with established practice.

2. The maximum number of licences and other associated conditions is hereby fixed as set out in Annex VI. Requests for licences shall indicate the types of fishing and the name and characteristics of the vessels for which licences are to be issued and shall be addressed by the authorities of the Member States to the Commission. The Commission shall submit these requests to the authorities of the third country concerned.

3. Community vessels shall comply with the conservation and control measures and all other provisions governing the zone in which they operate.

4. Community vessels licensed to conduct a directed fishery for one species in waters of the Faroe Islands may conduct directed fishery for another species on condition of prior notification of the change to the Faroese authorities.

## CHAPTER V

**LICENSING ARRANGEMENTS FOR THIRD COUNTRY VESSELS***Article 13*

1. Notwithstanding Article 28b of Regulation (EC) No 2847/93 Norwegian vessels of less than 200 GT are exempted from the obligation to have a licence and a fishing permit.

2. An application for a licence and special a fishing permit from an authority of a third country to the Commission shall be accompanied by the following information:

- (a) name of the vessel;
- (b) registration number;
- (c) external identification letters and numbers;
- (d) port of registration;
- (e) name and address of the owner or charterer;
- (f) gross tonnage and overall length;
- (g) engine power;
- (h) call sign and radio frequency;
- (i) intended method of fishing;
- (j) intended area of fishing;

(k) species for which it is intended to fish;

(l) period for which a licence is required.

3. The licence and special fishing permit shall be kept on board. Vessels registered in the Faroe Islands or Norway shall be exempted from that obligation.

4. The granting of licences to fish in the waters of the French department of Guiana shall be subject to the undertaking by the owner of the vessel concerned to permit an observer to come on board at the Commission's request.

5. The number of licences and the special associated conditions are hereby fixed as set out in Annex VI, Part II.

6. Vessels from third countries authorised to fish on 31 December 2000 may continue to fish as from the beginning of the year 2001 until the list of vessels authorised to fish is submitted to and approved by the Commission.

7. Licences and special fishing permits may be cancelled with a view to the issue of new licences and special fishing permits. Such cancellations shall take effect on the day before the date of issue of the new licences and special fishing permits by the Commission. New licences and special fishing permits shall take effect from their date of issue.

8. Licences and special fishing permits shall be wholly or partially withdrawn before the date of expiry if the quota for the stock in question fixed in Annex I has been exhausted.

9. Licences and special fishing permits shall be withdrawn in the event of any failure to meet the obligations laid down in this Regulation.

10. For a period not exceeding 12 months, no licence and special fishing permit shall be issued for any vessel in respect of which the obligations laid down in this Regulation have not been met.

11. The Commission shall submit to the authorities of the third country concerned the names and characteristics of the vessels which shall not be authorised to fish in the Community fishing zone for the following month or months as a consequence of an infringement of the relevant rules.

#### Article 14

1. Third-country vessels shall comply with the conservation and control measures and other provisions governing fishing by Community vessels in the zone in which they operate, in particular Regulations (EEC) No 2847/93, (EC) No 1627/94, (EC) No 88/98, (EC) No 850/98 and Commission Regulation (EEC) No 1381/87 of 20 May 1987 establishing detailed rules concerning the marking and documentation of fishing vessels<sup>(1)</sup>.

2. The master of each vessel in possession of a licence for finfish or tuna fishing in the waters of the French department of Guiana shall, on landing the catch after each trip, submit to the French authorities a declaration, for whose accuracy the

master alone is responsible, stating the quantities of shrimp caught and kept on board since the last declaration. This declaration shall be made using the form of which a model appears in Annex VI, Part III.

The French authorities shall take all appropriate measures to verify the accuracy of the declarations, by checking them in particular against the logbook referred to in paragraph 3. The declaration shall be signed by the competent official after it has been verified.

Before the end of each month, the French authorities shall send to the Commission all the declarations relating to the preceding month.

3. The vessels referred to in paragraph 1 shall keep a logbook in which the information set out in Annex VII, Part I, shall be entered.

However, the vessels fishing in the waters of the French department of Guiana, shall keep a logbook corresponding to the model appearing in Annex VII, Part II. A copy of this logbook shall be sent to the Commission within 30 days of the last day of each fishing trip via the French authorities.

4. Third-country vessels, except Norwegian vessels fishing in ICES Division IIIa, shall transmit to the Commission, in accordance with the rules laid down in Annex VIII, the information set out in that Annex.

If, for a period of one month, the Commission receives no communication concerning a vessel in possession of a licence to fish in waters of the French department of Guiana, the licence of that vessel shall be withdrawn.

## CHAPTER VI

### SPECIAL PROVISIONS FOR COMMUNITY VESSELS FISHING IN AREAS COVERED BY REGIONAL FISHERIES ORGANISATIONS

#### AREA OF NAFO

#### Article 15

#### Community participation

1. Member States shall forward to the Commission a list of all vessels flying their flag and registered in the Community which intend to take part in the fishing activities in the NAFO Regulatory Area not later than 20 January 2001 or, thereafter,

at least 30 days before the intended commencement of such activity. The information forwarded shall include:

- (a) name of vessel;
- (b) official registration number of the vessel assigned by the competent national authorities;
- (c) home port of the vessel;
- (d) name of owner or charterer of the vessel;

<sup>(1)</sup> OJ L 132, 21.5.1987, p. 9.



- (e) a declaration that the master has been provided with a copy of the regulations in force in the NAFO Regulatory Area;
  - (f) the principal species fished by the vessel in the NAFO Regulatory Area;
  - (g) the subareas where the vessel may be expected to fish.
2. For vessels temporarily flying the flag of a Member State (bare boat charter), the information forwarded shall include:
- (a) date as from which the vessel has been authorised to fly the flag of the Member State;
  - (b) date as from which the vessel has been authorised by the Member State to engage in fishing in the NAFO Regulatory Area;
  - (c) name of the State where the vessel is registered or has been previously registered and the date as from which it ceased flying the flag of that State;
  - (d) name of the vessel;
  - (e) official registration number of the vessel assigned by the competent national authorities;
  - (f) home port of the vessel after the transfer;
  - (g) name of owner or charterer of the vessel;
  - (h) a declaration that the master has been provided with a copy of the regulations in force in the NAFO Regulatory Area;
  - (i) the principal species fished by the vessel in the NAFO Regulatory Area;
  - (j) the subareas where the vessel may be expected to fish.

#### Article 16

### Greenland halibut fishery

Member States shall transmit to the Commission the fishing plan for their vessels fishing for Greenland halibut in the NAFO Regulatory Area not later than 20 January 2001 or, thereafter, at least 30 days before the intended commencement of such activity. The fishing plan shall identify, *inter alia*, the vessel or vessels which will engage in this fishery. The fishing plan shall represent the total fishing effort to be deployed with respect to this fishery in relation to the extent of the fishing opportunities available to the Member State making the notification.

Member States shall, no later than 31 December 2001, report to the Commission on the implementation of their fishing plans, including the number of vessels actually engaged in this fishery and the total number of days fished.

#### Article 17

### Technical measures

#### 1. Mesh sizes

The use of trawl net having in any section thereof net meshes of dimensions less than 130 mm shall be prohibited for direct fishing of the species referred to in Annex IX. This mesh size shall be reduced to 60 mm for direct fishing of short-finned squid.

Vessels fishing for shrimp (*Pandalus borealis*) shall use nets with a minimum mesh size of 40 mm.

#### 2. Attachments to nets

The use of any means or device other than those described in this paragraph which obstructs the meshes of a net or which diminishes their size shall be prohibited.

Canvas, netting or any other material may be attached to the underside of the cod end in order to reduce or prevent damage.

Devices may be attached to the upper side of the cod end provided that they do not obstruct the meshes of the cod end. The use of topside chafers shall be limited to those mentioned in Annex X.

Vessels fishing for shrimp (*Pandalus borealis*) shall use sorting grids or grates with a maximum spacing between bars of 22 mm.

#### 3. By-catches

By-catches of the species listed in Annex Ie for which no quotas have been fixed by the Community for a part of the NAFO Regulatory Area and taken in that part when fishing directly for any species may not exceed for each species on board 2 500 kg or 10 % by weight of all fish on board, whichever is the greater. However, in a part of the Regulatory Area where directed fishing of certain species is banned, by-catches of each of the species listed in Annex Ie may not exceed 1 250 kg or 5 % respectively.

Whenever the total amounts of species subject to by-catch limits in any haul exceed the limits laid down above, whichever is applicable, vessels shall immediately change fishing area and move a minimum of five nautical miles away from the previous haul. Whenever the total amounts of species subject to by-catch limits in any future haul exceed the said

limits, vessels shall again immediately change fishing area and move a minimum of five nautical miles away from the previous hauls.

For vessels fishing for shrimp (*Pandalus borealis*), in the event that total by-catches of all species listed in Annex Ie in any haul exceed 5 % by weight, vessels shall immediately change fishing area (minimum five nautical miles) in order to seek to avoid further by-catches of this species.

The percentages above are calculated as the percentage by weight, for each species, of the total catch excluding the catch of species subject to by-catch limits and are based on the catch taken by stock area.

Catches of shrimp shall not be used in the calculation of by-catch level of groundfish species.

#### 4. Minimum size of fish

Fish from the NAFO Regulatory Area which do not have the size required as set out in Annex XI may not be processed, retained on board, transhipped, landed, transported, stored, sold, displayed or offered for sale, but shall be returned immediately to the sea. Where the quantity of caught fish not having the required size exceeds in certain fishing waters 10 % of the total quantity, the vessel must move away to a distance of at least five nautical miles before continuing fishing. Any processed fish of a species for which a minimum fish size is set out in Annex XI that is below the relevant size set out in Annex XII, shall be deemed to originate from fish that is below the minimum fish size.

### Article 18

#### Control measures

1. In addition to complying with Articles 6, 8, 11 and 12 of Regulation (EEC) No 2847/93, masters of vessels shall enter in the logbook the information listed in Annex XIII.

In complying with Article 15 of the said Regulation, Member States shall also inform the Commission of catches of species not subject to quota.

2. When fishing directly for one or more of the species listed in Annex IX, vessels may not carry nets the mesh size of which is smaller than that laid down in Article 17(1). However, vessels fishing in the course of the same voyage in areas other than the NAFO Regulatory Area may keep such nets on board provided these nets are securely lashed and stowed and are not available for immediate use, that is to say:

(a) nets shall be unshackled from their boards and their hauling or trawling cables and ropes; and

(b) nets carried on or above the deck must be lashed securely to a part of the superstructure.

3. The masters of vessels flying the flag of a Member State and registered in the Community shall, in respect of catches of the species listed in Annex Ie, keep:

(a) a logbook stating, by species and by processed product, the aggregate output; or

(b) a storage plan of products processed, indicating, by species, where they are located in the hold.

The masters shall provide the necessary assistance to enable the quantities declared in the logbook and the processed products stored on board to be verified.

4. The masters of vessels flying the flag of a Member State and registered in the Community, fishing for redfish in zone 3M, shall notify every second Monday to the competent authorities of the Member State whose flag the vessel is flying or in which the vessel is registered the quantities of redfish caught in zone 3M in the two-week period ending at 12 midnight on the previous Sunday.

5. Vessels flying the flag of a Member State and registered in the Community shall not engage in transhipment operations in the NAFO Regulatory Area unless they have received prior authorisation to do so from the competent authorities of the Member States whose flag the vessel is flying or in which the vessel is registered.

### Article 19

#### Redfish fishery

Member States shall report to the Commission every second Tuesday before 12 noon for the fortnight ending at 12 midnight on the previous Sunday the quantities of redfish caught in division 3M of the NAFO Regulatory Area by vessels flying the flag of a Member State and registered in the Community.

### Article 20

#### Statistical and scientific data

1. Member States shall provide, for vessels flying their flag and registered in the Community and fishing for yellowtail flounder in division 3LNO of the NAFO Regulatory Area:

(a) nominal catch and discard statistics, broken down by unit areas no larger than 1° latitude and 1° longitude, based upon the relevant entries in the logbook as provided for by Article 18(1), summarised on a monthly basis;

(b) length sampling for both nominal catches and discards, with a sampling intensity on the same scale as adopted in (a) and summarised on a monthly basis.

2. Member States shall supply, for vessels flying their flag and registered in the Community and conducting redfish and flatfish fisheries on the Flemish Cap:

(a) in addition to the normal reports, statistics on discards of cod, based upon the relevant entries in the logbook as provided for by Article 18(1), summarised on a monthly basis;

(b) length samples of cod for the two fisheries separately, with depth information accompanying each sample, summarised on a monthly basis.

3. Length samples shall be taken from all parts of the respective catch of each species concerned in such a manner that at least one statistically significant sample is taken from the first haul taken each day. The size of a fish shall be measured from the tip of the snout to the end of the tail fin.

Length samples taken as described in the first subparagraph shall be deemed to be representative of all catches of the species concerned.

fishing vessel shall not return to any point within five nautical miles of the location in which the by-catch exceeded 5 %, for a period of at least five days;

(b) if, in the course of directed fishing for *Champscephalus gunnari* in statistical subarea 48.3 or Statistical Division 58.5.2, any haul contains more than 100 kg of *Champscephalus gunnari*, and more than 10 % of the *Champscephalus gunnari* by number are smaller than 24 cm in total length, the fishing vessel shall move to another fishing location not closer than five nautical miles away. It shall not return to any point within five nautical miles of the location in which the catch of *Champscephalus gunnari* being smaller than 24 cm in total length exceeded 10 %, for a period of at least five days;

(c) if, in the course of directed fishing for *Electrona carlsbergi*, the by-catch in any one haul of any of the species *Gobionotothen gibberifrons*, *Chaenocephalus aceratus*, *Pseudochaenichthys georgianus*, *Notothenia rossii* or *Lepidonotothen squamifrons*:

(i) is greater than 100 kg and exceeds 5 % of the total catch of all fish by weight; or

(ii) is equal to or greater than two tonnes;

#### AREA OF CCAMLR

##### Article 21

1. Direct fishing of the species set out in Annex XIV shall be prohibited in the zones and during the periods indicated therein.

2. The specific conditions under which the fishing opportunities in the area of CCAMLR may be utilised, are as follows:

(a) if, in the course of directed fishing for *Champscephalus gunnari* in statistical subarea 48.3, the by-catch in any one haul of any of the species *Gobionotothen gibberifrons*, *Chaenocephalus aceratus*, *Pseudochaenichthys georgianus*, *Notothenia rossii* or *Lepidonotothen squamifrons*:

(i) is greater than 100 kg and exceeds 5 % of the total catch of all fish by weight; or

(ii) is equal to or greater than two tonnes;

then the fishing vessel shall move to another fishing location not closer than five nautical miles away. The

then the fishing vessel shall move to another fishing location not closer than five nautical miles away. It shall not return to any point within five nautical miles of the location in which the by-catch exceeded 5 %, for a period of at least five days;

(d) if, in the course of directed fishing for *Dissostichus eleginoides* or *Champscephalus gunnari* in statistical subarea 58.5.2, the by-catch in any haul of any of the species *Lepidonotothen squamifrons* or *Channichthys rhinoceratus*, is equal to or greater than two tonnes, then the fishing vessel shall not fish using the same method of fishing at any point within five nautical miles of the location where the by-catch exceeded two tonnes, for a period of at least five days;

(e) location in which the by-catch exceeds the rates referred to in this paragraph is defined as the course followed by the fishing vessel from the point where the gear was first deployed to the point where it was brought back on board;

(f) the total number and weight of *Dissostichus eleginoides* discarded, including those with the jellymeat condition, shall be reported. These fish will count against the total allowable catch.

## CHAPTER VII

**FINAL PROVISION***Article 22*

This Regulation shall enter into force on 1 January 2001.

Where the TACs of the CCAMLR area are set for periods starting prior to 1 January 2001, Article 21 shall apply with effect from the beginning of the respective periods of application of the TACs.

Annex VIII shall remain in force only until the date of entry into force of the detailed implementing rules referred to in Article 28h of Regulation (EEC) No 2847/93.

This Regulation shall be binding in its entirety and directly applicable in all Member States.

Done at Brussels, 15 December 2000.

*For the Council*  
*The President*  
J. GLAVANY

\_\_\_\_\_

## ANNEX I

**FISHING OPPORTUNITIES APPLICABLE FOR COMMUNITY VESSELS IN AREAS WHERE CATCH LIMITATIONS EXIST AND FOR VESSELS FROM THIRD COUNTRIES IN COMMUNITY WATERS, BY SPECIES AND BY AREA (IN TONNES LIVE WEIGHT, EXCEPT WHERE OTHERWISE SPECIFIED)**

All catch limitations set out in this Annex are considered as quotas for the purposes of Article 7, and shall, therefore, be subject to the rules set out in Regulation (EEC) No 2847/93, in particular Articles 14 and 15 thereof.

The 7 parts of this Annex correspond to the major fishing areas as indicated below:

- Annex Ia: Baltic Sea
- Annex Ib: North Sea, Skagerrak and Kattegat
- Annex Ic: North-east Atlantic, including Greenland waters (ICES areas I, II, IIIa, IV, V, XII, XIV and NAFO 0,1 (Greenland waters))
- Annex Id: Western Community waters (ICES areas Vb (EC waters), VI, VII, VIII, IX, X, area of CECAF (EC waters), and waters off French Guiana.
- Annex Ie: North-west Atlantic (area of NAFO)
- Annex If: Highly migratory fish (all areas)
- Annex Ig: Antarctic (area of CCAMLR)

Within each area fish stocks are referred to following the alphabetical order of the Latin names of the species. A table of correspondences of common names and Latin names is given below for the purposes of this Regulation:

Common name	Scientific name	Common name	Scientific name
Albacore	<i>Germo alalunga</i>	Dab	<i>Limanda limanda</i>
Alfonsinos	<i>Beryx spp.</i>	Flounder	<i>Platichthys flesus</i>
American plaice	<i>Hippoglossoides platessoides</i>	Forkbeards	<i>Phycis spp.</i>
Anchovy	<i>Engraulis encrasicolus</i>	Greater silver smelt	<i>Argentina silus</i>
Anglerfish	<i>Lophiidae</i>	Greenland halibut	<i>Reinhardtius hippoglossoides</i>
Antarctic icefish	<i>Champscephalus gunnari</i>	Grey rockcod	<i>Lepidonotothen squamifrons</i>
Atlantic catfish	<i>Anarhichas lupus</i>	Haddock	<i>Melanogrammus aeglefinus</i>
Atlantic halibut	<i>Hippoglossus hippoglossus</i>	Hake	<i>Merluccius merluccius</i>
Atlantic salmon	<i>Salmo salar</i>	Herring	<i>Clupea harengus</i>
Basking shark	<i>Cetorhinus maximus</i>	Horse mackerel	<i>Trachurus spp.</i>
Bigeye tuna	<i>Thunnus obesus</i>	Humped rockcod	<i>Gobionotothen gibberifrons</i>
Black scabbardfish	<i>Aphanopus carbo</i>	Krill	<i>Euphausia superba</i>
Blackfin icefish	<i>Chaenocephalus aceratus</i>	Lantern fish	<i>Electrona carlsbergi</i>
Blue ling	<i>Molva dypterigia</i>	Lemon sole	<i>Microstomus kitt</i>
Blue whiting	<i>Micromesistius poutassou</i>	Ling	<i>Molva molva</i>
Bluefin tuna	<i>Thunnus thynnus</i>	Mackerel	<i>Scomber scombrus</i>
Capelin	<i>Mallotus villosus</i>	Marbled rockcod	<i>Notothenia rossii</i>
Cod	<i>Gadus morhua</i>	Megrim	<i>Lepidorhombus spp.</i>
Common sole	<i>Solea solea</i>	Northern prawn	<i>Pandalus borealis</i>
Crab	<i>Paralomis spp.</i>		

Common name	Scientific name	Common name	Scientific name
Norway lobster	<i>Nephrops norvegicus</i>	Skates and rays	<i>Rajidae</i>
Norway pout	<i>Trisopterus esmarki</i>	South Georgian icefish	<i>Pseudochaenichthys georgianus</i>
Orange roughy	<i>Hoplostethus atlanticus</i>	Spanish ling	<i>Molva macrophthalmus</i>
'Penaeus' shrimps	<i>Penaeus</i> spp.	Sprat	<i>Sprattus sprattus</i>
Plaice	<i>Pleuronectes platessa</i>	Spurdog	<i>Squalus acanthias</i>
Pollack	<i>Pollachius pollachius</i>	Swordfish	<i>Xiphias gladius</i>
Porbeagle	<i>Lamna nasus</i>	Toothfish	<i>Dissostichus eleginoides</i>
Redfish	<i>Sebastes</i> spp.	Turbot	<i>Psetta maxima</i>
Red seabream	<i>Pagellus bogaraveo</i>	Tusk	<i>Brosme brosme</i>
Roughhead grenadier	<i>Macrourus berglax</i>	Whiting	<i>Merlangius merlangus</i>
Roundnose grenadier	<i>Coryphaenoides rupestris</i>	Witch flounder	<i>Glyptocephalus cynoglossus</i>
Saithe	<i>Pollachius virens</i>	Yellowfin tuna	<i>Thunnus albacares</i>
Sand eel	<i>Ammodytidae</i>	Yellowtail flounder	<i>Limanda ferruginea</i>
Shortfin squid	<i>Illex illecebrosus</i>		

## ANNEX Ia

## BALTIC SEA

All TACs in this area, except for plaice, are adopted in the framework of IBSFC.

<b>Species:</b> Herring <i>Clupea harengus</i>	<b>Zone:</b> Management Unit 3
Finland	59 030
Sweden	12 970
EC	72 000
TAC	72 000

**Special conditions:**

Within the limits of the abovementioned quotas, no more than the quantities given below may be taken in the zones specified:

	IIIbcd, except Management Unit 3
Sweden	8 000

<b>Species:</b> Herring <i>Clupea harengus</i>	<b>Zone:</b> IIIbcd (EC waters), except Management Unit 3
Denmark	16 904
Germany	51 261
Finland	19 163
Sweden	70 522
EC	157 850
Estonia	2 000 <sup>(1)</sup>
Latvia	1 000 <sup>(2)</sup>
Lithuania	500 <sup>(3)</sup>
Poland	4 000 <sup>(4)</sup>
Russian Federation	p.m.
TAC	300 000

- <sup>(1)</sup> To be counted against the Estonian share of the IBSFC TAC.  
<sup>(2)</sup> To be counted against the Latvian share of the IBSFC TAC.  
<sup>(3)</sup> To be counted against the Lithuanian share of the IBSFC TAC.  
<sup>(4)</sup> To be fished in the Swedish zone of EC waters.

**Special conditions:**

Within the limits of the abovementioned quotas, no more than the quantities given below may be taken in the zones specified:

	Estonian waters	Latvian waters	Lithuanian waters	Management Unit 3
EC	2 000	1 000	500	
Sweden				8 000

<b>Species:</b> Herring <i>Clupea harengus</i>	<b>Zone:</b> IIIcd (Estonia waters)
EC	2 000 <sup>(1)</sup>
TAC	300 000

- <sup>(1)</sup> Available to Denmark, Germany, Finland and Sweden within the respective quotas for IIIbcd (EC waters) and to be counted against the Community share of the TAC for IIIbcd (EC waters).

<b>Species:</b> Herring <i>Clupea harengus</i>		<b>Zone:</b> IIIId (Latvian waters)
EC	1 000 <sup>(1)</sup>	<sup>(1)</sup> Available to Denmark, Germany, Finland and Sweden within the respective quotas for IIIbcd (EC waters) and to be counted against the Community share of the TAC for IIIbcd (EC waters).
TAC	300 000	
<b>Species:</b> Herring <i>Clupea harengus</i>		<b>Zone:</b> IIIId (Lithuanian waters)
Denmark	1 192	<sup>(1)</sup> Available to Denmark, Germany, Finland and Sweden within the respective quotas for IIIbcd (EC waters).
Germany	895	
Sweden	413	<sup>(2)</sup> Of which 500 tonnes are to be counted against the Community share of the TAC for IIIbcd (EC waters).
EC	500 <sup>(1)</sup> 3 000 <sup>(2)</sup>	
TAC	300 000	
<b>Species:</b> Herring <i>Clupea harengus</i>		<b>Zone:</b> IIIId (Polish waters)
Sweden	1 000	
EC	1 000	
TAC	300 000	
<b>Species:</b> Cod <i>Gadus morhua</i>		<b>Zone:</b> IIIbcd (Community waters)
Denmark	29 399	<sup>(1)</sup> Of which 1 433 tonnes are allocated in Estonian, Latvian and Lithuanian waters but shall be fished in Community waters.
Germany	12 862	
Finland	1 701	<sup>(2)</sup> To be counted against the Estonian share of the IBSFC TAC.
Sweden	22 083	
EC	66 045 <sup>(1)</sup>	<sup>(3)</sup> To be counted against the Latvian share of the IBSFC TAC.
Estonia	800 <sup>(2)</sup>	
Latvia	2 000 <sup>(3)</sup>	<sup>(4)</sup> To be counted against the Lithuanian share of the IBSFC TAC.
Lithuania	1 300 <sup>(4)</sup>	
TAC	105 000	

**Special conditions:**

Within the limits of the abovementioned quotas, no more than the quantities given below may be taken in the zones specified:

	Estonian waters	Latvian waters	Lithuanian waters
EC	800	1 300	1 300

<b>Species:</b> Cod <i>Gadus morhua</i>		<b>Zone:</b> IIIId (Estonian waters)
EC	800 <sup>(1)</sup>	<sup>(1)</sup> Available to Denmark, Germany, Finland and Sweden within the respective quotas for IIIbcd (EC waters) and to be counted against the Community share of the TAC for IIIbcd (EC waters).
TAC	105 000	



<b>Species:</b> Cod <i>Gadus morhua</i>		<b>Zone:</b> IIIId (Latvian waters)
EC	1 300 <sup>(1)</sup>	<sup>(1)</sup> Available to Denmark, Germany, Finland and Sweden within the respective quotas for IIIbcd (EC waters) and to be counted against the Community share of the IBSFC TAC for IIIbcd (EC waters).
TAC	105 000	
<b>Species:</b> Cod <i>Gadus morhua</i>		<b>Zone:</b> IIIId (Lithuanian waters)
EC	1 300 <sup>(1)</sup>	<sup>(1)</sup> Available to Denmark, Germany, Finland and Sweden within the respective quotas for IIIbcd (EC waters) and to be counted against the Community share of the TAC for IIIbcd (EC waters).
TAC	105 000	
<b>Species:</b> Plaice <i>Pleuronectes platessa</i>		<b>Zone:</b> IIIbcd (EC waters)
Denmark	2 700	
Germany	300	
Sweden	200	
EC	3 200	
<b>Species:</b> Atlantic salmon <i>Salmo salar</i>		<b>Zone:</b> IIIbcd (EC waters) <sup>(1)</sup>
Denmark	91 479 <sup>(2)</sup>	<sup>(1)</sup> Excluding subdivision 32 of IBSFC. <sup>(2)</sup> Expressed by number of individual fish. <sup>(3)</sup> To be counted against the Estonian share of the IBSFC TAC. <sup>(4)</sup> To be counted against the Latvian share of the IBSFC TAC. <sup>(5)</sup> To be counted against the Lithuanian share of the IBSFC TAC.
Germany	10 178 <sup>(2)</sup>	
Finland	114 068 <sup>(2)</sup>	
Sweden	123 652 <sup>(2)</sup>	
EC	339 377 <sup>(2)</sup>	
Estonia	2 000 <sup>(2)</sup> <sup>(3)</sup>	
Latvia	1 000 <sup>(2)</sup> <sup>(4)</sup>	
Lithuania	500 <sup>(2)</sup> <sup>(5)</sup>	
TAC	450 000 <sup>(2)</sup>	

**Special conditions:**

Within the limits of the abovementioned quotas, no more than the quantities given below may be taken in the zones specified:

	Estonian waters	Latvian waters	Lithuanian waters
EC	2 000	3 000	500

<b>Species:</b> Atlantic salmon <i>Salmo salar</i>		<b>Zone:</b> Subdivision 32 of IBSFC (EC waters)
Finland	56 980 <sup>(1)</sup>	<sup>(1)</sup> Expressed by number of individual fish.
EC	56 980 <sup>(1)</sup>	
TAC	70 000 <sup>(1)</sup>	

<b>Species:</b> Atlantic salmon <i>Salmo salar</i>		<b>Zone:</b> III d (Eston waters)
Denmark	2 723 <sup>(1)</sup>	<sup>(1)</sup> Expressed by number of individual fish. <sup>(2)</sup> Available to Denmark, Germany, Finland and Sweden within the respective quotas for salmon in zone III bcd (EC waters). <sup>(3)</sup> Of which 2 000 salmon are to be counted against the Community share of the IBSFC TAC for III bcd (EC waters), excluding subdivision 32 of IBSFC.
Germany	303 <sup>(1)</sup>	
Finland	2 619 <sup>(1)</sup>	
Sweden	1 355 <sup>(1)</sup>	
EC	2 000 <sup>(1)</sup> <sup>(2)</sup>	
	9 000 <sup>(1)</sup> <sup>(3)</sup>	
TAC	450 000 <sup>(1)</sup>	
<b>Species:</b> Atlantic salmon <i>Salmo salar</i>		<b>Zone:</b> III d (Latvian waters)
Denmark	4 668 <sup>(1)</sup>	<sup>(1)</sup> Expressed by number of individual fish. <sup>(2)</sup> Available to Denmark, Germany, Finland and Sweden within the respective quotas for salmon in zone III bcd (EC waters). <sup>(3)</sup> Of which 3 000 salmon are to be counted against the Community share of the IBSFC TAC for III bcd (EC waters), excluding subdivision 32 of IBSFC.
Germany	519 <sup>(1)</sup>	
Finland	4 490 <sup>(1)</sup>	
Sweden	2 323 <sup>(1)</sup>	
EC	3 000 <sup>(1)</sup> <sup>(2)</sup>	
	15 000 <sup>(1)</sup> <sup>(3)</sup>	
TAC	450 000 <sup>(1)</sup>	
<b>Species:</b> Atlantic salmon <i>Salmo salar</i>		<b>Zone:</b> III d (Lithuanian waters)
Denmark	1 362 <sup>(1)</sup>	<sup>(1)</sup> Expressed by number of individual fish. <sup>(2)</sup> Available to Denmark, Germany, Finland and Sweden within the respective quotas for salmon in zone III bcd (EC waters). <sup>(3)</sup> Of which 500 salmon are to be counted against the Community share of the IBSFC TAC for III bcd (EC waters), excluding subdivision 32 of IBSFC.
Germany	151 <sup>(1)</sup>	
Finland	1 310 <sup>(1)</sup>	
Sweden	677 <sup>(1)</sup>	
EC	500 <sup>(1)</sup> <sup>(2)</sup>	
	4 000 <sup>(1)</sup> <sup>(3)</sup>	
TAC	450 000 <sup>(1)</sup>	
<b>Species:</b> Sprat <i>Sprattus sprattus</i>		<b>Zone:</b> III bcd (EC waters)
Denmark	31 488	<sup>(1)</sup> To be counted against the Estonian share of the IBSFC TAC. <sup>(2)</sup> To be counted against the Latvian share of the IBSFC TAC. <sup>(3)</sup> To be counted against the Lithuanian share of the the IBSFC TAC. <sup>(4)</sup> To be fished in the Swedish zone of EC waters.
Germany	19 948	
Finland	16 483	
Sweden	72 871	
EC	140 790	
Estonia	2 000 <sup>(1)</sup>	
Latvia	8 000 <sup>(2)</sup>	
Lithuania	4 000 <sup>(3)</sup>	
Poland	3 000 <sup>(4)</sup>	
TAC	355 000	

**Special conditions:**

Within the limits of the abovementioned quotas, no more than the quantities given below may be taken in the zones specified:

	Estonian waters	Latvian waters	Lithuanian waters
EC	4 000	8 000	4 000

<b>Species:</b> Sprat <i>Sprattus sprattus</i>		<b>Zone:</b> IIIId (Estonian waters)
EC	4 000 <sup>(1)</sup>	<sup>(1)</sup> Available to Denmark, Germany, Finland and Sweden within the respective quotas for IIIbcd (EC waters) and to be counted against the Community share of the TAC for IIIbcd (EC waters).
TAC	355 000	
<b>Species:</b> Sprat <i>Sprattus sprattus</i>		<b>Zone:</b> IIIId (Latvian waters)
EC	8 000 <sup>(1)</sup>	<sup>(1)</sup> Available to Denmark, Germany, Finland and Sweden within the respective quotas for IIIbcd (EC waters) and to be counted against the Community share of the TAC for IIIbcd (EC waters).
TAC	355 000	
<b>Species:</b> Sprat <i>Sprattus sprattus</i>		<b>Zone:</b> IIIId (Lithuanian waters)
Denmark	6 399	<sup>(1)</sup> Available to Denmark, Germany, Finland and Sweden within the respective quotas for sprat in zone IIIbcd (EC waters).
Germany	1 701	
Sweden	2 900	<sup>(2)</sup> Of which 4 000 tonnes are to be counted against the Community share of the TAC for sprat in zone IIIbcd (EC waters).
	4 000 <sup>(1)</sup>	
EC	15 000 <sup>(2)</sup>	
TAC	355 000	
<b>Species:</b> Flatfish		<b>Zone:</b> IIIId (Polish waters)
Sweden	50	
EC	50	
TAC	Not relevant	
<b>Species:</b> Flatfish		<b>Zone:</b> IIIId (EC waters)
EC	Not subject to restriction	<sup>(1)</sup> To be fished in the Swedish zone of EC waters.
Poland	50 <sup>(1)</sup>	
TAC	Not relevant	

## ANNEX Ib

## SKAGERRAK AND KATTEGAT AND NORTH SEA

<b>Species:</b> Sand eel <i>Ammodytidae</i>		<b>Zone:</b> IV (Norwegian waters)
Denmark	142 500 <sup>(1)</sup>	<sup>(1)</sup> Within the total quota for Norway pout and sandeel up to 38 000 tonnes may be interchanged upon request.
United Kingdom	7 500 <sup>(2)</sup>	
EC	150 000	<sup>(2)</sup> Within the total quota for Norway pout and sandeel up to 2 000 tonnes may be interchanged upon request.
TAC	Not relevant	
<b>Species:</b> Sand eel <i>Ammodytidae</i>		<b>Zone:</b> IIa <sup>(1)</sup> , North Sea <sup>(1)</sup>
Denmark	915 000	<sup>(1)</sup> Community waters excluding waters within six miles of UK baselines at Shetland, Fair Isle and Foula.
United Kingdom	20 000	
All Member States	35 000 <sup>(2)</sup>	<sup>(2)</sup> Except Denmark, Finland, Spain, Portugal and the United Kingdom.
EC	970 000	<sup>(3)</sup> This quota consists of any mixture of sand eel, Norway pout and blue whiting. No more than 10 000 tonnes of Norway pout may be taken in VIa north of 56°30' N.
Norway	30 000 <sup>(3)</sup>	<sup>(4)</sup> This quota consists of sand eel, Norway pout, a maximum of 2 000 tonnes of sprat and unavoidable by-catches of blue whiting. Sprat and a maximum of 6 000 tonnes of Norway pout may be taken in VIa north of 56°30' N. Such Norway pout catches shall be subject to the provision, on request by the Commission, of details on the quantity and composition of any by-catch taken.
Faroe Islands	20 000 <sup>(4)</sup>	
TAC	1 020 000	
<b>Species:</b> Herring <sup>(1)</sup> <i>Clupea harengus</i>		<b>Zone:</b> Skagerrak and Kattegat
Denmark	33 380	<sup>(1)</sup> Landed as the entire catch or sorted from the remainder of the catch.
Germany	530	
Sweden	34 920	<sup>(2)</sup> To be taken in the Skagerrak.
EC	68 830	
Faroe Islands	500 <sup>(2)</sup>	<sup>(3)</sup> TAC agreed in the framework of fisheries consultations between the European Community and Norway on fisheries in the Skagerrak and the Kattegat for 2001. The parties' shares of the TAC, are: EC: 69 330 tonnes, Norway: 10 670 tonnes.
TAC	80 000 <sup>(3)</sup>	
<b>Species:</b> Herring <sup>(1)</sup> <i>Clupea harengus</i>		<b>Zone:</b> North Sea north of 53°30' N
Denmark	38 118	<sup>(1)</sup> Landed as the entire catch or sorted from the remainder of the catch, Member States must inform the Commission of their landings of herring distinguishing between ICES divisions IVa and IVb.
Germany	24 751	
France	14 789	<sup>(2)</sup> When fishing in Norwegian waters, by-catches of cod, haddock, saithe, pollack and whiting shall be counted against the quota for these species.
The Netherlands	42 226	
Sweden	3 546 <sup>(2)</sup> <sup>(3)</sup>	<sup>(3)</sup> Including 850 tonnes, to be taken in Norwegian waters, accruing from the Agreed Records of Consultations between the European Community, on behalf of Sweden, and Norway, for 2001.
United Kingdom	40 570	
EC	164 000 <sup>(3)</sup>	<sup>(4)</sup> May be taken in EC waters. Catches taken within this quota are to be deducted from Norway's share of the TAC.
Norway	50 000 <sup>(4)</sup>	
TAC	265 000 <sup>(5)</sup>	<sup>(5)</sup> TAC for the whole North Sea, agreed in the framework of fisheries consultations between the European Community and Norway for 2001. The parties' shares of the TAC, after swaps, are: EC: 188 150 tonnes, Norway: 76 850 tonnes.

**Special conditions:**

Within the limits of the abovementioned quotas, no more than the quantities given below may be taken in the zones specified:

Norwegian waters south of 62° N

EC 50 850

<b>Species:</b> Herring <sup>(1)</sup> <i>Clupea harengus</i>	<b>Zone:</b> IVc <sup>(2)</sup> , VIII
Belgium 7 528 <sup>(3)</sup>	<sup>(1)</sup> Landed as the entire catch or sorted from the remainder of the catch. <sup>(2)</sup> Except Blackwater stock: reference is to the herring stock in the maritime region of the Thames estuary within a zone delimited by a line running due south from Landguard Point (51°56' N, 1°19.1' E) to latitude 51°33' N and hence due west to a point on the coast of the United Kingdom. <sup>(3)</sup> Transfers of up to 50 % of this quota may be effected to ICES Division IVb. However, such transfers must be notified in advance to the Commission. <sup>(4)</sup> TAC for the whole North Sea agreed in the framework of fisheries consultations between the European Community and Norway for 2001.
Denmark 339 <sup>(3)</sup>	
Germany 339 <sup>(3)</sup>	
France 8 472 <sup>(3)</sup>	
The Netherlands 6 630 <sup>(3)</sup>	
United Kingdom 1 693 <sup>(3)</sup>	
EC 25 000	
TAC 265 000 <sup>(4)</sup>	
<b>Species:</b> Cod <i>Gadus morhua</i>	<b>Zone:</b> Skagerrak
Belgium 20	<sup>(1)</sup> TAC agreed in the framework of fisheries consultations between the European Community and Norway on fisheries in the Skagerrak and the Kattegat for 2001. The parties' shares of the TAC are: EC: 6 770 tonnes, Norway: 230 tonnes.
Denmark 5 590	
Germany 140	
The Netherlands 40	
Sweden 980	
EC 6 770	
TAC 7 000 <sup>(1)</sup>	
<b>Species:</b> Cod <i>Gadus morhua</i>	<b>Zone:</b> Kattegat
Denmark 3 820	
Germany 80	
Sweden 2 300	
EC 6 200	
TAC 6 200	
<b>Species:</b> Cod <i>Gadus morhua</i>	<b>Zone:</b> IIa (EC waters), North Sea
Belgium 1 440	<sup>(1)</sup> Including 380 tonnes, to be taken in Norwegian waters, accruing from the Agreed Records of Consultations between the European Community, on behalf of Sweden, and Norway, for 2001. <sup>(2)</sup> May be taken in EC waters. Catches taken within this quota are to be deducted from Norway's share of the TAC. <sup>(3)</sup> TAC for the whole North Sea agreed in the framework of fisheries consultations between the European Community and Norway for 2001. The parties' shares of the TAC, after swaps, are: EC: 40 340 tonnes, Norway: 8 260 tonnes.
Denmark 8 250	
Germany 5 230	
France 1 770	
The Netherlands 4 660	
Sweden 440 <sup>(1)</sup>	
United Kingdom 18 930	
EC 40 720 <sup>(1)</sup>	
Norway 260 <sup>(2)</sup>	
TAC 48 600 <sup>(3)</sup>	

**Special conditions:**

Within the limits of the abovementioned quotas, no more than the quantities given below may be taken in the zones specified:

Norwegian waters

EC 35 380

<b>Species:</b> Megrims <i>Lepidorhombus</i> spp.	<b>Zone:</b> IIa (EC waters), North Sea (EC waters)
Belgium 10 Denmark 10 Germany 10 France 40 The Netherlands 30 United Kingdom 2 600 EC 2 700 TAC 2 700	
<b>Species:</b> Dab and flounder <i>Limanda limanda</i> and <i>Platichthys flesus</i>	<b>Zone:</b> IIa (EC waters), North Sea (EC waters)
Belgium 740 Denmark 2 770 Germany 4 160 France 290 The Netherlands 16 760 Sweden 10 United Kingdom 2 330 EC 27 060 TAC 27 060	
<b>Species:</b> Anglerfish <i>Lophiidae</i>	<b>Zone:</b> IIa (EC waters), North Sea (EC waters)
Belgium 500 Denmark 1 100 Germany 540 France 100 The Netherlands 380 Sweden 15 United Kingdom 11 495 EC 14 130 TAC 14 130	
<b>Species:</b> Haddock <i>Melanogrammus aeglefinus</i>	<b>Zone:</b> Skagerrak and Kattegat, IIIbcd (EC waters)
Belgium 10 Denmark 1 620 Germany 100 The Netherlands 0 Sweden 190 EC 1 920 <sup>(1)</sup> TAC 4 000 <sup>(2)</sup>	<sup>(1)</sup> Excluding an estimated 1 910 tonnes of industrial by-catch. <sup>(2)</sup> TAC agreed in the framework of fisheries consultations between the European Community and Norway on fisheries in the Skagerrak and the Kattegat for 2001. The parties' shares of the TAC are: EC: 3 830 tonnes, Norway: 170 tonnes.

<b>Species:</b> Haddock <i>Melanogrammus aeglefinus</i>	<b>Zone:</b> IIa (EC waters), North Sea	
Belgium	250	<sup>(1)</sup> Including 710 tonnes, to be taken in Norwegian waters, accruing from the Agreed Records of Consultations between the European Community, on behalf of Sweden, and Norway, for 2001. <sup>(2)</sup> Excluding an estimate of 6 160 tonnes of industrial by-catch. <sup>(3)</sup> May be taken in EC waters. Catches taken within this quota are to be deducted from Norway's share of the TAC. <sup>(4)</sup> TAC agreed in the framework of fisheries consultations between the European Community and Norway for 2001. The parties' shares of the TAC, after swaps, are: EC: 53 345 tonnes, Norway: 7 655 tonnes.
Denmark	1 720	
Germany	1 095	
France	1 910	
The Netherlands	190	
Sweden	950 <sup>(1)</sup>	
United Kingdom	41 780	
EC	47 895 <sup>(1)</sup> <sup>(2)</sup>	
Norway	7 655 <sup>(3)</sup>	
TAC	61 000 <sup>(4)</sup>	

**Special conditions:**

Within the limits of the abovementioned quotas, no more than the quantities given below may be taken in the zones specified:

Norwegian waters	
EC	40 710

<b>Species:</b> Whiting <i>Merlangius merlangus</i>	<b>Zone:</b> Skagerrak and Kattegat	
Denmark	1 320	<sup>(1)</sup> Excluding an estimated 985 tonnes of industrial by-catch. <sup>(2)</sup> TAC agreed in the framework of fisheries consultations between the European Community and Norway on fisheries in the Skagerrak and the Kattegat for 2001. The parties' shares of the TAC are: EC: 2 455 tonnes, Norway: 45 tonnes.
The Netherlands	10	
Sweden	140	
EC	1 470 <sup>(1)</sup>	
TAC	2 500 <sup>(2)</sup>	

<b>Species:</b> Whiting <i>Merlangius merlangus</i>	<b>Zone:</b> IIa (EC waters), North Sea	
Belgium	530	<sup>(1)</sup> Including 190 tonnes of pollack and whiting, to be taken in Norwegian waters, accruing from the Agreed Records of Consultations between the European Community, on behalf of Sweden, and Norway, for 2001. <sup>(2)</sup> Excluding an estimated 5 145 tonnes of industrial by-catch. <sup>(3)</sup> May be taken in EC waters. Catches taken within this quota are to be deducted from Norway's share of the TAC. <sup>(4)</sup> TAC agreed in the framework of fisheries consultations between the European Community and Norway for 2001. The parties' shares of the TAC, after swaps, are: EC 26 730 tonnes, Norway: 2 970 tonnes. <sup>(5)</sup> This quota includes an <i>ad hoc</i> allocation of 4 125 tonnes. This allocation is applicable only for 2001 and shall be without prejudice to any future application of relative stability.
Denmark	2 310	
Germany	600	
France	3 470	
The Netherlands	1 330	
Sweden	200 <sup>(1)</sup>	
United Kingdom	13 335 <sup>(5)</sup>	
EC	21 775 <sup>(1)</sup> <sup>(2)</sup>	
Norway	2 970 <sup>(3)</sup>	
TAC	29 700 <sup>(4)</sup>	

**Special conditions:**

Within the limits of the abovementioned quotas, no more than the quantities given below may be taken in the zones specified.

Norwegian waters	
EC	25 190

<b>Species:</b> Hake <i>Merluccius merluccius</i>		<b>Zone:</b> Skagerrak and Kattegat, IIIbcd (EC waters)
Denmark	690	(1) Within an overall TAC of 22 623 tonnes for the northern stock of hake.
Sweden	60	
EC	750	
TAC	750 (1)	
<b>Species:</b> Hake <i>Merluccius merluccius</i>		<b>Zone:</b> IIa (EC waters), North Sea (EC waters)
Belgium	10	(1) Within an overall TAC of 22 623 tonnes for the northern stock of hake.
Denmark	500	
Germany	60	
France	110	
The Netherlands	30	
United Kingdom	160	
EC	870	
TAC	870 (1)	
<b>Species:</b> Blue whiting <i>Micromesistius poutassou</i>		<b>Zone:</b> IIa (EC waters), North Sea (EC waters)
Denmark	48 550	(1) Excluding blue whiting taken within the quotas for mixtures of sand eel, Norway pout and sprat (see: sand eels in the North Sea).
Germany	80	
The Netherlands	145	(2) Includes 40 000 tonnes allocated to Norway, to be deducted from the quota for zone Vb (EC waters), VI, VII, XII and XIV.
Sweden	155	
United Kingdom	1 070	
EC	50 000	
TAC	90 000 (1) (2)	
<b>Species:</b> Lemon sole and witch <i>Microstomus kitt</i> and <i>Glyptocephalus cynoglossus</i>		<b>Zone:</b> IIa (EC waters), North Sea (EC waters)
Belgium	590	
Denmark	1 610	
Germany	210	
France	440	
The Netherlands	1 340	
Sweden	30	
United Kingdom	6 580	
EC	10 800	
TAC	10 800	
<b>Species:</b> Norway lobster <i>Nephrops norvegicus</i>		
Denmark	3 305	
Germany	10	
Sweden	1 185	
EC	4 500	
TAC	4 500	



<b>Species:</b> Norway lobster <i>Nephrops norvegicus</i>		<b>Zone:</b> Ila (EC waters), North Sea (EC waters)
Belgium	810	
Denmark	810	
Germany	10	
France	25	
The Netherlands	415	
United Kingdom	13 410	
EC	15 480	
TAC	15 480	
<b>Species:</b> Northern prawn <i>Pandalus borealis</i>		<b>Zone:</b> Skagerrak and Kattegat
Denmark	3 520	(1) TAC agreed in the framework of fisheries consultations between the European Community and Norway on fisheries in the Skagerrak and Kattegat for 2001. The parties' shares of the TAC are: EC: 5 420 tonnes, Norway: 4 730 tonnes.
Sweden	1 900	
EC	5 420	
TAC	10 150 (1)	
<b>Species:</b> Northern prawn <i>Pandalus borealis</i>		<b>Zone:</b> Ila (EC waters), North Sea (EC waters)
Denmark	4 288	(1) To be fished in area IV.
The Netherlands	50	
Sweden	288	
United Kingdom	1 778	
EC	6 404	
Norway	100 (1)	
TAC	6 504	
<b>Species:</b> Northern prawn <i>Pandalus borealis</i>		<b>Zone:</b> Norwegian waters south of 62°00' N
Denmark	900	(1) Quota accruing from the Agreed Records of Consultations between the European Community, on behalf of Sweden, and Norway, for 2001. By-catches of cod, haddock, saithe, pollack and whiting shall be counted against the quota for these species.
Sweden	140 (1)	
EC	1 040	
TAC	Not relevant	
<b>Species:</b> Plaice <i>Pleuronectes platessa</i>		<b>Zone:</b> Skagerrak
Belgium	60	(1) TAC agreed in the framework of fisheries consultations between the European Community and Norway on fisheries in the Skagerrak and Kattegat for 2001. The parties' shares of the TAC are: EC: 9 210 tonnes; Norway: 190 tonnes.
Denmark	7 310	
Germany	40	
The Netherlands	1 410	
Sweden	390	
EC	9 210	
TAC	9 400 (1)	
<b>Species:</b> Plaice <i>Pleuronectes platessa</i>		<b>Zone:</b> Kattegat
Denmark	2 090	
Germany	20	
Sweden	240	
EC	2 350	
TAC	2 350	

<b>Species:</b> Plaice <i>Pleuronectes platessa</i>	<b>Zone:</b> IIa (EC waters), North Sea
Belgium	4 710
Denmark	15 310
Germany	4 420
France	880
The Netherlands	29 440
United Kingdom	21 780
EC	76 540
Norway	1 460 <sup>(1)</sup>
TAC	78 000 <sup>(2)</sup>

<sup>(1)</sup> May only be taken in IV (EC waters). Catches taken within this quota are to be deducted from Norway's share of the TAC.

<sup>(2)</sup> TAC agreed in the framework of fisheries consultations between the European Community and Norway for 2001. The parties' shares of the TAC, after swaps, are: EC: 76 540 tonnes, Norway: 1 460 tonnes.

**Special conditions:**

Within the limits of the abovementioned quotas, no more than the quantities given below may be taken in the zones specified:

	Norwegian waters
EC	30 000

<b>Species:</b> Saithe <i>Pollachius virens</i>	<b>Zone:</b> IIa (EC waters), Skagerrak and Kattegat, IIIbcd (EC waters), North Sea
Belgium	30
Denmark	3 610
Germany	9 110
France	21 440
The Netherlands	90
Sweden	1 380 <sup>(1)</sup>
United Kingdom	6 980
EC	42 640 <sup>(1)</sup>
Norway	45 240 <sup>(2)</sup>
TAC	87 000 <sup>(3)</sup>

<sup>(1)</sup> Including 880 tonnes to be taken in Norwegian waters of ICES subarea IV, accruing from the Agreed Records of Consultations between the European Community, on behalf of Sweden, and Norway, for 2001.

<sup>(2)</sup> May only be taken in IV (EC waters) and the Skagerrak. Catches taken within this quota are to be deducted from Norway's share of the TAC.

<sup>(3)</sup> TAC agreed in the framework of fisheries consultations between the European Community and Norway for 2001. The parties' shares of the TAC, after swaps, are: EC: 41 760 tonnes, Norway: 45 240 tonnes.

**Special conditions:**

Within the limits of the abovementioned quotas, no more than the quantities given below may be taken in the zones specified:

	Norwegian waters
EC	42 640

<b>Species:</b> Turbot and brill <i>Psetta maxima</i> and <i>Scophthalmus rhombus</i>	<b>Zone:</b> IIa (EC waters), North Sea (EC waters)
Belgium	530
Denmark	1 130
Germany	290
France	140
The Netherlands	3 990
Sweden	10
United Kingdom	1 110
EC	7 200
TAC	7 200

<b>Species:</b> Skates and rays <i>Rajidae</i>		<b>Zone:</b> IIa (EC waters), North Sea (EC waters)
Belgium	820	
Denmark	30	
Germany	40	
France	130	
The Netherlands	700	
United Kingdom	3 128	
EC	4 848	
TAC	4 848	
<b>Species:</b> Common sole <i>Solea solea</i>		<b>Zone:</b> Skagerrak and Kattegat, IIIbcd (EC waters)
Denmark	585	
Germany	35	
The Netherlands	55	
Sweden	25	
EC	700	
TAC	700	
<b>Species:</b> Common sole <i>Solea solea</i>		<b>Zone:</b> II, North Sea
Belgium	1 585	
Denmark	725	
Germany	1 265	
France	315	
The Netherlands	14 295	
United Kingdom	815	
EC	19 000	
TAC	19 000	
<b>Species:</b> Sprat <i>Sprattus sprattus</i>		<b>Zone:</b> Skagerrak and Kattegat
Denmark	33 500 <sup>(1)</sup>	<sup>(1)</sup> This quota may be fished with towed gears with a mesh size of no less than 16 mm and shall not be subject to the conditions defined in Article 2 of Regulation (EC) No 1434/98. <sup>(2)</sup> TAC agreed in the framework of fisheries consultations between the European Community and Norway on fisheries in the Skagerrak and Kattegat for 2001. The parties' shares of the TAC are: EC: 46 250 tonnes, Norway: 3 750 tonnes.
Germany	70 <sup>(1)</sup>	
Sweden	12 680 <sup>(1)</sup>	
EC	46 250 <sup>(1)</sup>	
TAC	50 000 <sup>(2)</sup>	
<b>Species:</b> Sprat <i>Sprattus sprattus</i>		<b>Zone:</b> IIa (EC waters), North Sea (EC waters)
Belgium	2 530	<sup>(1)</sup> Including sand eel. <sup>(2)</sup> May only be fished in subarea IV (EC waters). <sup>(3)</sup> To be counted against the quota for sand eel in the North Sea. <sup>(4)</sup> Excluding sprat taken within the quotas for mixtures of sand eel, Norway pout and sprat (see: sand eels in the North Sea).
Denmark	200 200	
Germany	2 530	
France	2 530	
The Netherlands	2 530	
Sweden	1 330 <sup>(1)</sup>	
United Kingdom	8 350	
EC	220 000	
Norway	10 000 <sup>(2)</sup>	
Faroe Islands	2 000 <sup>(3)</sup>	
TAC	232 000 <sup>(4)</sup>	

<b>Species:</b> Spurdog/dogfish <i>Squalus acanthias</i>	<b>Zone:</b> IIa (EC waters), North Sea (EC waters)
Belgium 150 Denmark 863 Germany 156 France 276 The Netherlands 236 Sweden 12 United Kingdom 7 177 EC 8 870  Norway 200 <sup>(1)</sup>  TAC 9 070	<sup>(1)</sup> Including catches taken with long lines of Tope shark ( <i>Galeorhinus galeus</i> ), kitefin shark ( <i>Dalatias licha</i> ), bird beak dogfish ( <i>Deania calce</i> ), leafscale gulper shark ( <i>Centrophorus squamosus</i> ), greater lantern shark ( <i>Etmopterus princeps</i> ), smooth lantern shark ( <i>Etmopterus spinax</i> ) and Portuguese dogfish ( <i>Centroscymnus coelolepis</i> ). This quota may only be taken in ICES subareas IV, VI and VII.
<b>Species:</b> Horse mackerel <i>Trachurus spp.</i>	<b>Zone:</b> IIa (EC waters), North Sea (EC waters)
Belgium 80 Denmark 33 630 Germany 2 530 France 50 Ireland 1 950 The Netherlands 5 450 Sweden 750 United Kingdom 4 960 EC 49 400  Norway 1 600 <sup>(1)</sup> Faroe Islands 7 000 <sup>(2)</sup> TAC 51 000 <sup>(3)</sup>	<sup>(1)</sup> May only be fished in subarea IV (EC waters). <sup>(2)</sup> To be counted against the quota of horse mackerel for Vb (EC waters), VI, VII, VIIIabde, XII, XIV. <sup>(3)</sup> Excluding 7 000 tonnes allocated to the Faroe Islands for Vb (EC waters), VI, VII, VIIIabde, XII, XIV.
<b>Species:</b> Norway pout <i>Trisopterus esmarki</i>	<b>Zone:</b> IIa (EC waters), Skagerrak and Kattegat, North Sea (EC waters)
Denmark 199 010 Germany 40 The Netherlands 150 EC 199 200  Norway 10 000 Faroe Islands 2 000 <sup>(1)</sup> TAC 211 200 <sup>(2)</sup>	<sup>(1)</sup> To be counted against the quota for sand eel in IIa (EC waters), North Sea (EC waters). <sup>(2)</sup> Excluding Norway pout taken within the quotas for mixtures of sand eel, Norway pout and sprat (see sand eels in the North Sea).
<b>Species:</b> Norway pout <i>Trisopterus esmarki</i>	<b>Zone:</b> IV (Norwegian waters)
Denmark 47 500 <sup>(1)</sup> <sup>(2)</sup> United Kingdom 2 500 <sup>(1)</sup> <sup>(3)</sup> EC 50 000 <sup>(1)</sup>  TAC Not relevant	<sup>(1)</sup> Including blue whiting and inextricably mixed horse mackerel. <sup>(2)</sup> Within a total quota for Norway pout and sand eel up to 38 000 tonnes may be interchanged upon request. <sup>(3)</sup> Within a total quota for Norway pout and sand eel up to 2 000 tonnes may be interchanged upon request.

<b>Species:</b> Industrial species		<b>Zone:</b> IV (Norwegian waters)
Sweden	800 <sup>(1)</sup> <sup>(2)</sup>	<sup>(1)</sup> By-catches of cod, haddock, saithe, pollack and whiting to be counted against the quotas for these species. <sup>(2)</sup> Of which no more than 400 tonnes of horse mackerel.
EC	800	
TAC	Not relevant	
<b>Species:</b> Other species		<b>Zone:</b> IV (Norwegian waters)
Belgium	60	<sup>(1)</sup> Quota allocated by Norway to Sweden of 'other species' at a traditional level.
Denmark	5 500	
Germany	620	
France	255	
The Netherlands	440	
Sweden	p.m. <sup>(1)</sup>	
United Kingdom	4 125	
EC	11 000	
TAC	Not relevant	

## ANNEX Ic

## NORTH EAST ATLANTIC AND GREENLAND

## ICES areas I, II, IIIa, IV, V, XII, XIV and NAFO 0, 1 (Greenland waters)

<b>Species:</b> Atlantic catfish <i>Anarhichas lupus</i>		<b>Zone:</b> V, XIV (Greenland waters)
Germany	300	
EC	300	
TAC	Not relevant	
<b>Species:</b> Atlantic catfish <i>Anarhichas lupus</i>		<b>Zone:</b> NAFO 0, 1 (Greenland waters)
Germany	300	
EC	300	
TAC	Not relevant	
<b>Species:</b> Roundnose grenadier <i>Coryphaenoides rupestris</i>		<b>Zone:</b> V, XIV (Greenland waters)
Germany	1 629	<sup>(1)</sup> Of which 285 tonnes are allocated to Norway.
United Kingdom	86	
EC	2 000 <sup>(1)</sup>	
TAC	Not relevant	
<b>Species:</b> Roundnose grenadier <i>Coryphaenoides rupestris</i>		<b>Zone:</b> NAFO 0, 1 (Greenland waters)
Germany	635	<sup>(1)</sup> Of which 715 tonnes are allocated to Norway.
EC	1 350 <sup>(1)</sup>	
TAC	Not relevant	
<b>Species:</b> Herring <i>Clupea harengus</i>		<b>Zone:</b> I, II
Belgium	30	<sup>(1)</sup> Except for quantities subject to exchange, this quota may not be fished in Community waters. <sup>(2)</sup> May be taken in IIa (Community waters). <sup>(3)</sup> TAC agreed between Norway, Russia, Iceland, Faroe Islands and the EC. The Community share of this TAC is 73 840 tonnes.
Denmark	25 750	
Germany	4 510	
Spain	80 <sup>(1)</sup>	
France	1 110	
Ireland	6 670	
The Netherlands	9 210	
Portugal	80 <sup>(1)</sup>	
Finland	400 <sup>(1)</sup>	
Sweden	9 540 <sup>(1)</sup>	
United Kingdom	16 460	
EC	73 840	
Norway	5 920 <sup>(2)</sup>	
Faroe	7 210 <sup>(2)</sup>	
TAC	851 500 <sup>(3)</sup>	

**Special conditions:**

Fishing with towed gear of a mesh size less than 54 mm or with purse seines in area IIa (EC waters) is allowed only between 1 March and 30 June.

Within the limits of the abovementioned quotas, no more than the quantities given below may be taken in the zones specified:

	Faroese waters <sup>(1)</sup>	Norwegian EEZ and fishery zone around Jan Mayen	Norwegian EEZ
Belgium	0	10	10
Denmark	2 510	7 990	5 930
Germany	440	1 400	1 040
Spain	10	30	20
France	110	340	260
Ireland	650	2 070	1 530
The Netherlands	900	2 860	2 120
Portugal	10	30	20
Finland	40	120	90
Sweden	930	2 960	2 200
United Kingdom	1 610	5 110	3 780

<sup>(1)</sup> Including ICES division Vb north of 62° N.

<b>Species:</b> Cod <i>Gadus morhua</i>		<b>Zone:</b> I, II (Norwegian waters)
Germany	1 976	
Spain	2 205	
France	1 813	
Portugal	2 205	
United Kingdom	7 666	
Ireland	245	
Greece	245	
EC	16 355	
TAC	Not relevant	
<b>Species:</b> Cod <i>Gadus morhua</i>		<b>Zone:</b> I, IIb
Germany	2 610	<sup>(1)</sup> Except Sweden, Finland, Germany, Spain, France, Portugal and United Kingdom. <sup>(2)</sup> The allocation of the share of the cod stock available to the Community in the zone Spitzbergen and Bear Island is entirely without prejudice to the rights and obligations deriving from the 1920 Treaty of Paris.
Spain	6 747	
France	1 114	
Portugal	1 425	
United Kingdom	1 671	
All Member States	100 <sup>(1)</sup>	
EC	13 667	
TAC	395 000 <sup>(2)</sup>	
<b>Species:</b> Cod <i>Gadus morhua</i>		<b>Zone:</b> Greenland waters
Germany	1 636	
United Kingdom	364	
EC	2 000	
TAC	Not relevant	
<b>Species:</b> Cod and haddock <i>Gadus morhua</i> and <i>Melanogrammus aeglefinus</i>		<b>Zone:</b> Vb (Faroese waters)
Germany	10	
France	60	
United Kingdom	430	
EC	500	
TAC	Not relevant	

<b>Species:</b> Atlantic halibut <i>Hippoglossus hippoglossus</i>		<b>Zone:</b> V, XIV (Greenland waters)
EC	200 <sup>(1)</sup> <sup>(2)</sup>	<sup>(1)</sup> Of which 200 tonnes to be fished only with long lines, are allocated to Norway. <sup>(2)</sup> If by-catches of Atlantic halibut in trawl cod and redfish fisheries imply over-runs of this quota, the Greenland authorities will provide solutions to the effect that Community cod and redfish fisheries can nevertheless continue until the respective quotas have been exhausted.
TAC	Not relevant	
<b>Species:</b> Atlantic halibut <i>Hippoglossus hippoglossus</i>		<b>Zone:</b> NAFO 0, 1 (Greenland waters)
EC	200 <sup>(1)</sup> <sup>(2)</sup>	<sup>(1)</sup> Of which 200 tonnes to be fished only with long lines, are allocated to Norway. <sup>(2)</sup> If by-catches of Atlantic halibut in trawl cod and redfish fisheries imply over-runs of this quota, the Greenland authorities will provide solutions to the effect that Community cod and redfish fisheries can nevertheless continue until the respective quotas have been exhausted.
TAC	Not relevant	
<b>Species:</b> Capelin <i>Mallotus villosus</i>		<b>Zone:</b> IIb
EC		<sup>(1)</sup> Without prejudice to the Community rights and subject to revision in the light of scientific advice.
TAC	0 <sup>(1)</sup>	
<b>Species:</b> Capelin <i>Mallotus villosus</i>		<b>Zone:</b> V, XIV (Greenland waters)
EC	28 375 <sup>(1)</sup>	<sup>(1)</sup> Available to all Member States. <sup>(2)</sup> Of which 6 700 tonnes are allocated to Norway, 30 000 tonnes to Iceland and 10 000 tonnes to the Faroe Islands. The Community share represents 70 % of the Greenland share of the TAC for capelin. Upon revision of this TAC in the course of 2001, the Community quota shall be revised accordingly.
TAC	75 075 <sup>(2)</sup>	
<b>Species:</b> Capelin <i>Mallotus villosus</i>		<b>Zone:</b> NAFO 0, 1 (Greenland waters)
EC	25 000 <sup>(1)</sup>	<sup>(1)</sup> Available to all Member States.
TAC	25 000	
<b>Species:</b> Haddock <i>Melanogrammus aeglefinus</i>		<b>Zone:</b> I, II (Norwegian waters)
Germany	396	
France	238	
United Kingdom	1 216	
EC	1 850	
TAC	Not relevant	
<b>Species:</b> Blue whiting <i>Micromesistius poutassou</i>		<b>Zone:</b> I, II (Norwegian waters)
Germany	500	
France	500	
EC	1 000	
TAC	Not relevant	



<b>Species:</b> Blue whiting <i>Micromesistius poutassou</i>	<b>Zone:</b> Vb (Faroese waters)
Denmark 11 000 United Kingdom 11 000 3 000 <sup>(1)</sup> EC 25 000 TAC Not relevant	<sup>(1)</sup> Available to Germany, France and the Netherlands.
<b>Species:</b> Blue whiting <i>Micromesistius poutassou</i>	<b>Zone:</b> V, XIV (Greenland waters)
Denmark 1 500 Germany 12 000 France 1 500 EC 15 000 TAC Not relevant	
<b>Species:</b> Ling <i>Molva molva</i>	<b>Zone:</b> Vb (Faroese waters)
Germany 1 055 <sup>(1)</sup> France 2 340 <sup>(1)</sup> United Kingdom 205 <sup>(1)</sup> EC 3 600 <sup>(1)</sup> TAC Not relevant	<sup>(1)</sup> Including also blue ling. By-catches up to 1 080 tonnes of roundnose grenadier and black scabbard fish to be counted against this quota.
<b>Species:</b> Northern prawn <i>Pandalus borealis</i>	<b>Zone:</b> V, XIV (Greenland waters)
Denmark 1 012 France 1 012 EC 5 675 <sup>(1)</sup> TAC Not relevant	<sup>(1)</sup> Of which 2 500 tonnes are allocated to Norway and 1 150 tonnes to the Faroe Islands.
<b>Species:</b> Saithe <i>Pollachius virens</i>	<b>Zone:</b> I, II (Norwegian waters)
Germany 2 592 France 417 United Kingdom 231 EC 3 240 TAC Not relevant	
<b>Species:</b> Saithe <i>Pollachius virens</i>	<b>Zone:</b> Vb (Faroese waters)
Belgium 50 Germany 310 France 1 510 The Netherlands 50 United Kingdom 580 EC 2 500 TAC Not relevant	
<b>Species:</b> Greenland halibut <i>Reinhardtius hippoglossoides</i>	<b>Zone:</b> I, II (Norwegian waters)
Germany 50 United Kingdom 50 EC 100 TAC Not relevant	

<b>Species:</b> Greenland halibut <i>Reinhardtius hippoglossoides</i>	<b>Zone:</b> V, XIV (Greenland waters)
Germany 4 038 United Kingdom 212 EC 5 455 <sup>(1)</sup> TAC Not relevant	<sup>(1)</sup> Of which 1 500 tonnes are allocated to Norway and 150 tonnes are allocated to the Faroe Islands.
<b>Species:</b> Greenland halibut <i>Reinhardtius hippoglossoides</i>	<b>Zone:</b> NAFO 0, 1 (Greenland waters)
Germany 550 EC 1 620 <sup>(1)</sup> TAC Not relevant	<sup>(1)</sup> Of which 920 tonnes are allocated to Norway and 150 tonnes are allocated to the Faroe Islands.
<b>Species:</b> Mackerel <i>Scomber scombrus</i>	<b>Zone:</b> IIa (Norwegian waters)
Denmark 13 800 <sup>(1)</sup> EC 13 800 <sup>(1)</sup> TAC Not relevant	<sup>(1)</sup> May also be fished in subarea IV (Norwegian waters) and in Division IIa (non-EC waters).
<b>Species:</b> Mackerel <i>Scomber scombrus</i>	<b>Zone:</b> Vb (Faroese waters)
Denmark 4 469 <sup>(1)</sup> EC 4 469 TAC Not relevant	<sup>(1)</sup> May be fished in IVa (EC waters)
<b>Species:</b> Redfish <i>Sebastes</i> spp.	<b>Zone:</b> V, XII, XIV <sup>(1)</sup>
Germany 9 367 Spain 1 645 France 875 Ireland 3 The Netherlands 4 Portugal 1 966 United Kingdom 23 EC 13 883 TAC 95 000 <sup>(2)</sup>	<sup>(1)</sup> Community waters and areas beyond fisheries jurisdiction of other coastal States. <sup>(2)</sup> TAC agreed by NEAFC.
<b>Species:</b> Redfish <i>Sebastes</i> spp.	<b>Zone:</b> I, II (Norwegian waters)
Germany 1 533 Spain 190 France 167 Portugal 810 United Kingdom 300 EC 3 000 <sup>(1)</sup> TAC Not relevant	<sup>(1)</sup> Should Norway implement a prohibition against a directed fishery for redfish in areas North of 70° N, such a restriction shall also apply to Community vessels fishing under this quota.

<b>Species:</b> Redfish <i>Sebastes</i> spp.		<b>Zone:</b> V, XIV (Greenland waters)
Germany	24 700 <sup>(1)</sup>	<sup>(1)</sup> A maximum of 20 000 tonnes may be fished by pelagic trawl. Catches from the bottom trawl fishery and the pelagic trawl fishery shall be reported separately. <sup>(2)</sup> Of which 1 000 tonnes which may be fished with pelagic trawl, are allocated to Norway. <sup>(3)</sup> Of which 500 tonnes are allocated to the Faroe Islands. Catches from the bottom trawl and pelagic trawl fisheries shall be reported separately.
France	125	
United Kingdom	175	
EC	26 500 <sup>(1)</sup> <sup>(2)</sup> <sup>(3)</sup>	
TAC	Not relevant	
<b>Species:</b> Redfish <i>Sebastes</i> spp.		<b>Zone:</b> NAFO 0, 1 (Greenland waters)
Germany	5 395	
United Kingdom	105	
EC	5 500	
TAC	Not relevant	
<b>Species:</b> Redfish <i>Sebastes</i> spp.		<b>Zone:</b> Va (Icelandic waters)
Belgium	100 <sup>(1)</sup> <sup>(2)</sup>	<sup>(1)</sup> Including unavoidable by-catches (cod not allowed). <sup>(2)</sup> To be fished between July and December.
Germany	1 690 <sup>(1)</sup> <sup>(2)</sup>	
France	50 <sup>(1)</sup> <sup>(2)</sup>	
United Kingdom	1 160 <sup>(1)</sup> <sup>(2)</sup>	
EC	3 000 <sup>(1)</sup> <sup>(2)</sup>	
TAC	Not relevant	
<b>Species:</b> Redfish <i>Sebastes</i> spp.		<b>Zone:</b> Vb (Faroese waters)
Belgium	50	
Germany	6 440	
France	435	
United Kingdom	75	
EC	7 000	
TAC	Not relevant	
<b>Species:</b> Other species <sup>(1)</sup>		<b>Zone:</b> I, II (Norwegian waters)
Germany	150 <sup>(1)</sup>	<sup>(1)</sup> Only as by-catch.
France	60 <sup>(1)</sup>	
United Kingdom	240 <sup>(1)</sup>	
EC	450 <sup>(1)</sup>	
TAC	Not relevant	
<b>Species:</b> Other species <sup>(1)</sup>		<b>Zone:</b> Vb (Faroese waters)
Germany	305	<sup>(1)</sup> Excluding fish species of no commercial value.
France	275	
United Kingdom	180	
EC	760	
TAC	Not relevant	

<b>Species:</b> Flatfish		<b>Zone:</b> Vb (Faroese waters)
Germany	180	(1) Including Greenland halibut.
France	140	
United Kingdom	680 (1)	
EC	1 000	
TAC	Not relevant	

## ANNEX Id

## WESTERN COMMUNITY WATERS

## ICES areas Vb (EC waters), VI, VII, VIII, IX, X, CECAF (EC waters), and French Guiana

<b>Species:</b> Basking shark <i>Cetorhinus maximus</i>		<b>Zone:</b> Community waters of zones IV, VI and VII
EC	0	
TAC	0	
<b>Species:</b> Herring <i>Clupea harengus</i>		<b>Zone:</b> Vb (EC waters), VIaN <sup>(1)</sup> , VIb
Germany	3 990	<sup>(1)</sup> Reference is to the herring stock in ICES Division VIa, north of 56° 00' N and in that part of VIa which is situated east of 07° 00' W and north of 55° 00' N, excluding the Clyde. <sup>(2)</sup> This quota may only be taken in Division VIa north of 56° 30' N.
France	760	
Ireland	5 390	
The Netherlands	3 990	
United Kingdom	21 570	
EC	35 700	
Faroe Islands	660 <sup>(2)</sup>	
TAC	36 360	
<b>Species:</b> Herring <i>Clupea harengus</i>		<b>Zone:</b> VIaS <sup>(1)</sup> , VIIbc
Ireland	12 640	<sup>(1)</sup> Reference is to the herring stock in ICES Division VIa, south of 56° 00' N and west of 07° 00' W.
The Netherlands	1 260	
EC	13 900	
TAC	13 900	
<b>Species:</b> Herring <i>Clupea harengus</i>		<b>Zone:</b> VIa Clyde <sup>(1)</sup>
United Kingdom	1 000	<sup>(1)</sup> Clyde stock: reference is to the herring stock in the maritime area situated to the north east of a line drawn between the Mull of Kintyre and Corsewall Point.
EC	1 000	
TAC	1 000	
<b>Species:</b> Herring <i>Clupea harengus</i>		<b>Zone:</b> VIIa <sup>(1)</sup>
Ireland	1 800	<sup>(1)</sup> ICES division VIIa is reduced by the area added to the Celtic Sea bounded: <ul style="list-style-type: none"> <li>— to the north by latitude 52° 30' N</li> <li>— to the south by latitude 52° 00' N</li> <li>— to the west by the coast of Ireland</li> <li>— to the east by the coast of the United Kingdom.</li> </ul>
United Kingdom	5 100	
EC	6 900	
TAC	6 900	

<b>Species:</b> Herring <i>Clupea harengus</i>		<b>Zone:</b> VIIe, f
France	500	
United Kingdom	500	
EC	1 000	
TAC	1 000	
<b>Species:</b> Herring <i>Clupea harengus</i>		<b>Zone:</b> VIIg, h, j, k <sup>(1)</sup>
Germany	220	<sup>(1)</sup> ICES division VIIg, h, j, k is increased by the area added to the Celtic Sea bounded: — to the north by latitude 52° 30' N, — to the south by latitude 52° 00' N, — to the west by the coast of Ireland, — to the east by the coast of the United Kingdom.
France	1 130	
Ireland	17 290	
The Netherlands	1 230	
United Kingdom	30	
EC	20 000	
TAC	20 000	
<b>Species:</b> Anchovy <i>Engraulis encrasicolus</i>		<b>Zone:</b> VIII
Spain	29 700	
France	3 300	
EC	33 000	
TAC	33 000	
<b>Species:</b> Anchovy <i>Engraulis encrasicolus</i>		<b>Zone:</b> IX, X, CECAF 34.1.1 (Community waters)
Spain	4 780 <sup>(1)</sup>	<sup>(1)</sup> May be fished only in the waters under the sovereignty or within the jurisdiction of the Member State concerned, or in international waters of the zone concerned. <sup>(2)</sup> Notwithstanding note <sup>(1)</sup> , up to 80 % may be fished in waters of ICES subarea VIII under the sovereignty or within the jurisdiction of France.
Portugal	5 220 <sup>(1)</sup> <sup>(2)</sup>	
EC	10 000	
TAC	10 000	
<b>Species:</b> Cod <i>Gadus morhua</i>		<b>Zone:</b> Vb (EC waters), VI, XII, XIV
Belgium	5	
Germany	55	
France	585	
Ireland	833	
United Kingdom	2 222	
EC	3 700	
TAC	3 700	

**Special conditions:**

Within the limits of the abovementioned quotas, no more than the quantities given below may be taken in the zones specified:

	<u>Vb (EC zone), VIa</u>
Belgium	30
Germany	25
France	970
Ireland	690
United Kingdom	7 090

<b>Species:</b> Cod <i>Gadus morhua</i>		<b>Zone:</b> VIIa
Belgium	30	
France	75	
Ireland	1 385	
The Netherlands	5	
United Kingdom	605	
EC	2 100	
TAC	2 100	
<b>Species:</b> Cod <i>Gadus morhua</i>		<b>Zone:</b> VIIb to k, VIII, IX, X, CECAF 34.1.1 (EC waters)
Belgium	470 <sup>(1)</sup>	<sup>(1)</sup> May not be fished in the waters under the sovereignty or jurisdiction of Spain or Portugal.
France	8 020 <sup>(1)</sup>	
Ireland	1 070 <sup>(1)</sup>	
The Netherlands	70 <sup>(1)</sup>	
United Kingdom	870 <sup>(1)</sup>	
EC	10 500 <sup>(1)</sup>	
TAC	10 500 <sup>(1)</sup>	
<b>Species:</b> Porbeagle <i>Lamna nasus</i>		<b>Zone:</b> EC waters of zones IV, VI and VII
EC	Not subject to restriction	<sup>(1)</sup> Applicable to all Community waters. To be fished with long line.
Norway	100	
Faroe Islands	125 <sup>(1)</sup>	
TAC	Not relevant	
<b>Species:</b> Megrims <i>Lepidorhombus</i> spp.		<b>Zone:</b> Vb (EC waters), VI, XII, XIV
Spain	500	
France	1 930	
Ireland	560	
United Kingdom	1 370	
EC	4 360	
TAC	4 360	
<b>Species:</b> Megrims <i>Lepidorhombus</i> spp.		<b>Zone:</b> VII
Belgium	410	
Spain	4 500	
France	5 460	
Ireland	2 480	
United Kingdom	2 150	
EC	15 000	
TAC	15 000	

**Special conditions:**

Within the limits of the abovementioned quotas, no more than the quantities given below may be taken in the zones specified:

Vb (EC zone), VI, XII, XIV

Spain	500
-------	-----

<b>Species:</b> Megrim <i>Lepidorhombus</i> spp.		<b>Zone:</b> VIIIabde
Spain	1 000	
France	800	
EC	1 800	
TAC	1 800	
<b>Species:</b> Megrim <i>Lepidorhombus</i> spp.		<b>Zone:</b> VIIIc, IX, X, CECAF 34.1.1 (EC waters)
Spain	4 620 <sup>(1)</sup>	<sup>(1)</sup> May be fished only in the waters under the sovereignty or within the jurisdiction of Spain or Portugal, or in the international waters of the zone concerned. <sup>(2)</sup> May not be fished in the waters under the sovereignty or the jurisdiction of Portugal.
France	230 <sup>(2)</sup>	
Portugal	150 <sup>(1)</sup>	
EC	5 000	
TAC	5 000	
<b>Species:</b> Anglerfish <i>Lophiidae</i>		<b>Zone:</b> Vb (EC waters), VI, XII, XIV
Belgium	230	
Germany	260	
Spain	250	
France	2 830	
Ireland	640	
The Netherlands	220	
United Kingdom	1 975	
EC	6 400	
TAC	6 400	
<b>Species:</b> Anglerfish <i>Lophiidae</i>		<b>Zone:</b> VII
Belgium	2 010	
Germany	220	
Spain	800	
France	12 870	
Ireland	1 640	
The Netherlands	260	
United Kingdom	3 900	
EC	21 700	
TAC	21 700	
<b>Species:</b> Anglerfish <i>Lophiidae</i>		<b>Zone:</b> VIIIabde
Spain	900	
France	5 000	
EC	5 900	
TAC	5 900	

**Special conditions:**

Within the limits of the abovementioned quotas, no more than the quantities given below may be taken in the zones specified:

	VII
Spain	100



<b>Species:</b> Anglerfish <i>Lophiidae</i>		<b>Zone:</b> VIIIc, IX, X, CECAF 34.1.1 (EC waters)
Spain	5 000 <sup>(1)</sup>	<sup>(1)</sup> May be fished only in the waters under the sovereignty or within the jurisdiction of Spain or Portugal, or in the international waters of the zone concerned. <sup>(2)</sup> May not be fished in the waters under the sovereignty or the jurisdiction of Portugal.
France	5 <sup>(2)</sup>	
Portugal	995 <sup>(1)</sup>	
EC	6 000	
TAC	6 000	
<b>Species:</b> Haddock <i>Melanogrammus aeglefinus</i>		<b>Zone:</b> Vb (EC waters), VI, XII, XIV
Belgium	35	
Germany	40	
France	1 480	
Ireland	1 525	
United Kingdom	10 820	
EC	13 900	
TAC	13 900	

**Special conditions:**

Within the limits of the abovementioned quotas, no more than the quantities given below may be taken in the zones specified:

	Vb, VIa	VIIb, XII, XIV
Belgium	30	5
Germany	35	5
France	1 175	300
Ireland	1 420	220
United Kingdom	8 550	2 170

<b>Species:</b> Haddock <i>Melanogrammus aeglefinus</i>		<b>Zone:</b> VII, VIII, IX, X, CECAF 34.1.1 (EC waters)
Belgium	130 <sup>(1)</sup>	<sup>(1)</sup> May not be fished in the waters under the sovereignty or jurisdiction of Spain or Portugal.
France	8 000 <sup>(1)</sup>	
Ireland	2 670 <sup>(1)</sup>	
United Kingdom	1 200 <sup>(1)</sup>	
EC	12 000 <sup>(1)</sup>	
TAC	12 000 <sup>(1)</sup>	

**Special conditions:**

In addition to the quotas indicated above, no more than the quantities given below may be taken in division VIIa:

	VIIa
Belgium	43
France	195
Ireland	1 169
United Kingdom	1 293

When reporting to the Commission the uptake of their quotas, Member States shall specify quantities taken in VIIa. Landings of haddock caught in division VIIa will be prohibited when the totality of such landings exceeds 1 700 tonnes.

<b>Species:</b> Whiting <i>Merlangius merlangus</i>	<b>Zone:</b> Vb (EC waters), VI, XII, XIV
Germany 10	
France 245	
Ireland 1 165	
United Kingdom 2 580	
EC 4 000	
TAC 4 000	
<b>Species:</b> Whiting <i>Merlangius merlangus</i>	<b>Zone:</b> VIIa
Belgium 5	
France 50	
Ireland 800	
The Netherlands 0	
United Kingdom 535	
EC 1 390	
TAC 1 390	
<b>Species:</b> Whiting <i>Merlangius merlangus</i>	<b>Zone:</b> VIIb to k
Belgium 200	
France 12 610	
Ireland 5 840	
The Netherlands 100	
United Kingdom 2 250	
EC 21 000	
TAC 21 000	
<b>Species:</b> Whiting <i>Merlangius merlangus</i>	<b>Zone:</b> VIII
Spain 2 240 <sup>(1)</sup>	<sup>(1)</sup> Except for quantities subject to exchange with other Member States, this quota may only be fished in the waters under the sovereignty or within the jurisdiction of the Member State concerned, or in international waters of the zone concerned.
France 3 360 <sup>(1)</sup>	
EC 5 600	
TAC 5 600	
<b>Species:</b> Whiting <i>Merlangius merlangus</i>	<b>Zone:</b> IX, X, CECAF 34.1.1 (EC waters)
Portugal 2 100	
EC 2 100	
TAC 2 100	
<b>Species:</b> Hake <i>Merluccius merluccius</i>	<b>Zone:</b> Vb (EC waters), VI, VII, XII, XIV
Belgium 130 <sup>(1)</sup>	<sup>(1)</sup> Transfers of this quota may be effected to ICES division IIa (EC waters) and North Sea. However, such transfers must be notified in advance to the Commission. <sup>(2)</sup> Within an overall TAC of 22 623 tonnes for the northern stock of hake.
Spain 4 100	
France 6 340 <sup>(1)</sup>	
Ireland 770	
The Netherlands 80 <sup>(1)</sup>	
United Kingdom 2 500 <sup>(1)</sup>	
EC 13 920	
TAC 13 920 <sup>(2)</sup>	

**Special conditions:**

Within the limits of the abovementioned quotas, no more than the quantities given below may be taken in the zones specified:

		VIIIa,b,d,e	
Spain		800	
France		800	

---

<b>Species:</b> Hake <i>Merluccius merluccius</i>	<b>Zone:</b> VIIIabde
Belgium	3 <sup>(1)</sup> <sup>(2)</sup>
Spain	2 179
France	4 894 <sup>(2)</sup>
The Netherlands	6 <sup>(1)</sup> <sup>(2)</sup>
EC	7 083
TAC	7 083 <sup>(3)</sup>

<sup>(1)</sup> May not be fished in the waters under the sovereignty or within the jurisdiction of Spain.

<sup>(2)</sup> Transfers of this quota may be effected to ICES division IIa (EC waters) and the North Sea. However, such transfers must be notified in advance to the Commission.

<sup>(3)</sup> Within an overall TAC of 22 623 tonnes for the northern stock of hake.

**Special conditions:**

Within the limits of the abovementioned quotas, no more than the quantities given below may be taken in the zones specified:

		Vb (EC zone), VI, VII, XII, XIV
Spain		1 000
France		1 800

<b>Species:</b> Hake <i>Merluccius merluccius</i>	<b>Zone:</b> VIIIc, IX, X, CEECAF 34.1.1 (EC waters)
Spain	5 690 <sup>(1)</sup>
France	550
Portugal	2 660 <sup>(2)</sup>
EC	8 900
TAC	8 900

<sup>(1)</sup> May be fished only in the waters under the sovereignty or within the jurisdiction of the Member State concerned, or in international waters of the zone concerned, except for 850 tonnes which may be fished in the waters under the sovereignty or within the jurisdiction of Portugal.

<sup>(2)</sup> May be fished only in the waters under the sovereignty or within the jurisdiction of the Member State concerned, or in international waters of the zone concerned, except for 850 tonnes which may be fished in the waters under the sovereignty or within the jurisdiction of Spain.

**Special conditions:**

Within the limits of the abovementioned quotas, no more than the quantities given below may be taken in the zones specified:

		Portuguese waters	Spanish waters
Spain		850	
France		430	
Portugal			850

<b>Species:</b> Blue whiting <i>Micromesistius poutassou</i>	<b>Zone:</b> Vb (EC waters), VI, VII, XII and XIV
Denmark	4 020
Germany	15 550
Spain	25 910
France	21 640
Ireland	31 100
The Netherlands	48 850
Portugal	1 940
United Kingdom	45 350
EC	194 360
Norway	190 640 <sup>(1)</sup> <sup>(2)</sup> <sup>(3)</sup> <sup>(4)</sup> <sup>(7)</sup>
Faroe Islands	62 000 <sup>(1)</sup> <sup>(2)</sup> <sup>(3)</sup>
TAC	407 000 <sup>(1)</sup> <sup>(6)</sup>

<sup>(1)</sup> Excluding blue whiting taken within the quotas for mixtures of sand eel, Norway pout and sprat (see sand eels in the North Sea).

<sup>(2)</sup> Fishing is prohibited in subarea VIa south of 56° 30' N and in subarea VII east of 12° W.

<sup>(3)</sup> May be taken in IIa (EC waters).

<sup>(4)</sup> Of which up to 9 000 tonnes may consist of argentine (*Argentina* spp.).

<sup>(5)</sup> Includes unavoidable by-catches of argentine (*Argentina* spp.).

<sup>(6)</sup> Excluding 40 000 tonnes that may be taken by Norway in IVa (EC waters).

<sup>(7)</sup> Of which up to 40 000 tonnes may be taken by Norway in area IVa (EC waters).

**Special conditions:**

Within the limits of the abovementioned quotas, no more than the quantities given below may be taken in the zones specified:

	VIIIabde	IVa
Spain	5 000	
Norway		40 000

Species:		Zone:
Blue whiting <i>Micromesistius poutassou</i>		VIIIabde
Spain	10 000	
France	7 759	
Portugal	1 500	
United Kingdom	7 241	
EC	26 500	
TAC	26 500	

**Special conditions:**

Any part of the abovementioned quotas may be fished in ICES Division Vb (EC waters), subareas VI, VII, XII and XIV.

Species:		Zone:
Blue whiting <i>Micromesistius poutassou</i>		VIIIc, IX, X, CECAF 34.1.1 (EC waters)
Spain	44 000 <sup>(1)</sup>	<sup>(1)</sup> Except for quantities subject to exchange with other Member States, this quota may be fished only in the waters under the sovereignty or within the jurisdiction of the the Member State concerned, or in international waters of the zone concerned.
Portugal	11 000 <sup>(1)</sup>	
EC	55 000	
TAC	55 000	

Species:		Zone:
Blue ling <i>Molva dypterygia</i>		EC waters of zones VIa (north of 56° 30' N), VIb
EC	Not relevant	<sup>(1)</sup> To be fished by trawl; by-catches of roundnose grenadier and black scabbard fish to be counted against this quota.
Faroe Islands	940 <sup>(1)</sup>	
TAC	Not relevant	

Species:		Zone:
Ling <i>Molva molva</i>		EC of zones IIa, IV, Vb, VI and VII
EC	Not relevant	<sup>(1)</sup> Of which an incidental catch of other species of 25 % per ship, at any moment, is authorised in subareas VI and VII. However, this percentage may be exceeded in the first 24 hours following the beginning of the fishing on a specific ground. The total incidental catch of other species in subareas VI and VII shall not exceed 3 000 tonnes. <sup>(2)</sup> Including blue ling and tusk. The quotas for Norway are ling 9 500 tonnes, blue ling 500 tonnes and tusk 5 000 tonnes and are interchangeable of up to 2 000 tonnes and may only be fished with longlines in ICES division Vb and subareas VI and VII. <sup>(3)</sup> Including blue ling and tusk. Only to be taken by long lines in VIa (north of 56° 30' N) and VIb. <sup>(4)</sup> Of which an incidental catch of other species of 20 % per ship, at any moment, is authorised in subarea VI. However, this percentage may be exceeded in the first 24 hours following the beginning of the fishing on a specific ground. The total incidental catch of other species in subarea VI shall not exceed 75 tonnes.
Norway	15 000 <sup>(1)</sup> <sup>(2)</sup>	
Faroe Islands	800 <sup>(3)</sup> <sup>(4)</sup>	
TAC	Not relevant	

<b>Species:</b> Norway lobster <i>Nephrops norvegicus</i>		<b>Zone:</b> Vb (EC waters), VI
Spain	25	
France	90	
Ireland	155	
United Kingdom	11 070	
EC	11 340	
TAC	11 340	
<b>Species:</b> Norway lobster <i>Nephrops norvegicus</i>		<b>Zone:</b> VII
Spain	1 140	
France	4 595	
Ireland	6 965	
United Kingdom	6 200	
EC	18 900	
TAC	18 900	
<b>Species:</b> Norway lobster <i>Nephrops norvegicus</i>		<b>Zone:</b> VIIIabde
Spain	240	
France	3 760	
EC	4 000	
TAC	4 000	
<b>Species:</b> Norway lobster <i>Nephrops norvegicus</i>		<b>Zone:</b> VIIIc
Spain	690	
France	30	
EC	720	
TAC	720	
<b>Species:</b> Norway lobster <i>Nephrops norvegicus</i>		<b>Zone:</b> IX, X, CEECAF 34.1.1 (EC waters)
Spain	300 <sup>(1)</sup>	<sup>(1)</sup> May be fished only in the waters under the sovereignty or within the jurisdiction of the Member State concerned, or in international waters of the zone concerned, except for by-catches.
Portugal	900 <sup>(1)</sup>	
EC	1 200	
TAC	1 200	
<b>Species:</b> 'Penaeus' shrimps <i>Penaeus</i> spp.		<b>Zone:</b> French Guiana
France	4 000 <sup>(1)</sup>	<sup>(1)</sup> Fishing for shrimps <i>Penaeus subtilis</i> and <i>Penaeus brasiliensis</i> is prohibited in waters less than 30 m deep.
EC	4 000 <sup>(1)</sup>	
Barbados	24 <sup>(1)</sup>	
Guiana	24 <sup>(1)</sup>	
Surinam	p.m. <sup>(1)</sup>	
Trinidad and Tobago	60 <sup>(1)</sup>	
TAC	4 108 <sup>(1)</sup>	

<b>Species:</b> Plaice <i>Pleuronectes platessa</i>		<b>Zone:</b> Vb (EC waters), VI, XII, XIV
France	50	
Ireland	700	
United Kingdom	1 170	
EC	1 920	
TAC	1 920	
<b>Species:</b> Plaice <i>Pleuronectes platessa</i>		<b>Zone:</b> VIIa
Belgium	60	
France	25	
Ireland	1 285	
The Netherlands	20	
United Kingdom	610	
EC	2 000	
TAC	2 000	
<b>Species:</b> Plaice <i>Pleuronectes platessa</i>		<b>Zone:</b> VIIbc
France	50	
Ireland	190	
EC	240	
TAC	240	
<b>Species:</b> Plaice <i>Pleuronectes platessa</i>		<b>Zone:</b> VIIde
Belgium	980	
France	3 270	
United Kingdom	1 750	
EC	6 000	
TAC	6 000	
<b>Species:</b> Plaice <i>Pleuronectes platessa</i>		<b>Zone:</b> VIIfg
Belgium	190	
France	340	
Ireland	50	
United Kingdom	180	
EC	760	
TAC	760	
<b>Species:</b> Plaice <i>Pleuronectes platessa</i>		<b>Zone:</b> VIIhjk
Belgium	85	
France	150	
Ireland	530	
The Netherlands	300	
United Kingdom	150	
EC	1 215	
TAC	1 215	

<b>Species:</b> Plaice <i>Pleuronectes platessa</i>		<b>Zone:</b> VIII, IX, X, CECAF 34.1.1 (EC waters)
Spain	95	(1) May not be fished in the waters under the sovereignty or within the jurisdiction of Spain or Portugal.
France	370 (1)	
Portugal	95	
EC	560	
TAC	560	
<b>Species:</b> Pollack <i>Pollachius pollachius</i>		<b>Zone:</b> Vb (EC waters), VI, XII, XIV
Spain	20	
France	530	
Ireland	150	
United Kingdom	400	
EC	1 100	
TAC	1 100	
<b>Species:</b> Pollack <i>Pollachius pollachius</i>		<b>Zone:</b> VII
Belgium	530	
Spain	30	
France	12 180	
Ireland	1 300	
United Kingdom	2 960	
EC	17 000	
TAC	17 000	
<b>Species:</b> Pollack <i>Pollachius pollachius</i>		<b>Zone:</b> VIIIabde
Spain	440	
France	2 160	
EC	2 600	
TAC	2 600	
<b>Species:</b> Pollack <i>Pollachius pollachius</i>		<b>Zone:</b> VIIIc
France	80	
Spain	720	
EC	800	
TAC	800	
<b>Species:</b> Pollack <i>Pollachius pollachius</i>		<b>Zone:</b> IX, X, CECAF 34.1.1 (EC waters)
Spain	430	
Portugal	20	
EC	450	
TAC	450	

<b>Species:</b> Saithe <i>Pollachius virens</i>	<b>Zone:</b> Vb (EC waters), VI, XII, XIV
Germany 490 France 4 835 Ireland 420 United Kingdom 3 255 EC 9 000 TAC 9 000	
<b>Species:</b> Saithe <i>Pollachius virens</i>	<b>Zone:</b> VII, VIII, IX, X, CECAF 34.1.1 (EC waters)
Belgium 10 <sup>(1)</sup> France 2 950 <sup>(1)</sup> Ireland 1 835 <sup>(1)</sup> United Kingdom 805 <sup>(1)</sup> EC 5 600 <sup>(1)</sup> TAC 5 600 <sup>(1)</sup>	<sup>(1)</sup> May not be fished in the waters under the sovereignty or within the jurisdiction of Spain or Portugal.
<b>Species:</b> Greenland halibut <i>Reinhardtius hippoglossoides</i>	<b>Zone:</b> IIa (EC waters), VI
EC Not subject to restriction Norway 950 <sup>(1)</sup> TAC Not relevant	<sup>(1)</sup> Fishing in VI is restricted to long lines.
<b>Species:</b> Mackerel <i>Scomber scombrus</i>	<b>Zone:</b> IIa (EC waters), Skagerrak and Kattegat, IIIbcd (EC waters), North Sea
Belgium 540 Denmark 14 180 Germany 560 France 1 690 The Netherlands 1 700 Sweden 5 045 <sup>(1)</sup> <sup>(2)</sup> <sup>(3)</sup> United Kingdom 1 580 EC 25 295 <sup>(2)</sup> <sup>(4)</sup> Norway 46 370 <sup>(5)</sup> TAC 575 865 <sup>(6)</sup>	<sup>(1)</sup> Including a fishery by this Member State of 1 865 tonnes of mackerel in ICES division IIIa and in Community waters of ICES division IVab. <sup>(2)</sup> Including 240 tonnes to be taken in Norwegian waters of ICES subarea IV, accruing from the Agreed Records of Consultations between the European Community, on behalf of Sweden, and Norway, for 2001. <sup>(3)</sup> When fishing in Norwegian waters, by-catches of cod, haddock, saithe, pollack and whiting shall be counted against the quota for these species. <sup>(4)</sup> Including 1 865 tonnes accruing from conditions defined in footnote 2 to the Annex to the Agreed Records of Conclusions of Fisheries Consultations between the European Community and Norway. Brussels, 9 December 1995. <sup>(5)</sup> To be deducted from Norway's share of the TAC (access quota). This quota may be fished in in division IVa only, except for 3 000 tonnes that may be fished in division IIIa. <sup>(6)</sup> TAC agreed by the EC, Norway and Faroe Islands for the whole stock of western mackerel.

**Special conditions:**

Within the limits of the abovementioned quotas, no more than the quantities given below may be taken in the zones specified:

	IIIa	IIIa, IVbc	IVb	IVc	IIa (non-EC waters) VI, from 1 January to 31 March 2001
Denmark		4 130			4 020
France		490			
The Netherlands		490			
Sweden			390	10	
United Kingdom		490			
Norway	3 000				



<b>Species:</b> Mackerel <i>Scomber scombrus</i>		<b>Zone:</b> IIa (non-EC waters), Vb (EC waters), VI, VII, VIIIabde, XII, XIV
Germany	21 610 <sup>(1)</sup>	<sup>(1)</sup> May not be fished in the waters under the sovereignty or the jurisdiction of Spain. <sup>(2)</sup> May be fished only in the waters under the sovereignty or within the jurisdiction of Spain or in the international waters of the zone concerned. <sup>(3)</sup> May be fished only in IIa, IVa, VIa (north of 56° 30' N), VIIdefh. <sup>(4)</sup> Of which 1 580 tonnes may be fished in ICES Division IVa North of 59° N (EC zone) from 1 October to 31 December; a quantity of 4 360 tonnes of the Faroe Islands' own quota may be fished in ICES Division VIa throughout the year. <sup>(5)</sup> TAC agreed by the EC, Norway and the Faroe Islands for the whole stock of western mackerel.
Spain	20 <sup>(2)</sup>	
France	14 410 <sup>(1)</sup>	
Ireland	72 020 <sup>(1)</sup>	
The Netherlands	31 510 <sup>(1)</sup>	
United Kingdom	198 069 <sup>(1)</sup>	
EC	337 639 <sup>(1)</sup>	
Norway	13 800 <sup>(3)</sup>	
Faroe Islands	5 371 <sup>(4)</sup>	
TAC	575 865 <sup>(5)</sup>	

**Special conditions:**

Within the limits of the abovementioned quotas for Member States, no more than the quantities given below may be taken in the zones specified, and only during the periods 1 January to 15 February and 1 October to 31 December.

	IVa (EC waters)	IVa
Germany	6 720	
France	4 480	
Ireland	22 400	
The Netherlands	9 800	
United Kingdom	61 600	
Norway	13 800	
Faroe Islands	1 580 <sup>(1)</sup>	4 360 <sup>(2)</sup>

<sup>(1)</sup> North of 59° N (EC zone) from 1 October to 31 December.

<sup>(2)</sup> To be deducted from the Faroese quota.

<b>Species:</b> Mackerel <i>Scomber scombrus</i>		<b>Zone:</b> VIIIc, IX, X, CECAF 34.1.1 (EC waters)
Spain	33 120 <sup>(1)</sup> <sup>(2)</sup>	<sup>(1)</sup> Except for quantities subject to exchange with other Member States, this quota may only be fished in the waters under the sovereignty or within the jurisdiction of the Member State concerned, or in international waters of the zone concerned. <sup>(2)</sup> The quantities subject to exchange with other Member States may be taken, up to a limit of 25 % of the quota of the donor Member State, in ICES area VIIIabd. <sup>(3)</sup> May not be fished in the waters under the sovereignty or the jurisdiction of Spain or Portugal.
France	220 <sup>(2)</sup> <sup>(3)</sup>	
Portugal	6 840 <sup>(1)</sup> <sup>(2)</sup>	
EC	40 180	
TAC	40 180	

**Special conditions:**

Within the limits of the abovementioned quotas, no more than the quantities given below may be taken in the zones specified:

	VIIIb (Spanish waters)
Spain	3 000

<b>Species:</b> Common sole <i>Solea solea</i>		<b>Zone:</b> Vb (EC waters), VI, XII, XIV
Ireland	110	
United Kingdom	30	
EC	140	
TAC	140	
<b>Species:</b> Common sole <i>Solea solea</i>		<b>Zone:</b> VIIa
Belgium	545	
France	5	
Ireland	135	
The Netherlands	170	
United Kingdom	245	
EC	1 100	
TAC	1 100	
<b>Species:</b> Common sole <i>Solea solea</i>		<b>Zone:</b> VIIbc
France	13	
Ireland	67	
EC	80	
TAC	80	
<b>Species:</b> Common sole <i>Solea solea</i>		<b>Zone:</b> VIId
Belgium	1 240	
France	2 475	
United Kingdom	885	
EC	4 600	
TAC	4 600	
<b>Species:</b> Common sole <i>Solea solea</i>		<b>Zone:</b> VIIe
Belgium	20	
France	225	
United Kingdom	355	
EC	600	
TAC	600	
<b>Species:</b> Common sole <i>Solea solea</i>		<b>Zone:</b> VIIfg
Belgium	640	
France	65	
Ireland	30	
United Kingdom	285	
EC	1 020	
TAC	1 020	

<b>Species:</b> Common sole <i>Solea solea</i>		<b>Zone:</b> VIIhjk
Belgium	55	
France	110	
Ireland	290	
The Netherlands	85	
United Kingdom	110	
EC	650	
TAC	650	
<b>Species:</b> Common sole <i>Solea solea</i>		<b>Zone:</b> VIIIab
Belgium	70 <sup>(1)</sup>	<sup>(1)</sup> May be fished only in the waters under the sovereignty or within the jurisdiction of France, or in the international waters of the zone concerned. <sup>(2)</sup> May be fished only in the waters under the sovereignty or within the jurisdiction of Spain, or in the international waters of the zone concerned.
Spain	15 <sup>(2)</sup>	
France	5 315 <sup>(1)</sup>	
The Netherlands	400 <sup>(1)</sup>	
EC	5 800	
TAC	5 800	
<b>Species:</b> Sole <i>Solea</i> spp.		<b>Zone:</b> VIIIcde, IX, X, CECAF 34.1.1 (EC waters)
Spain	755 <sup>(1)</sup>	<sup>(1)</sup> May be fished only in the waters under the sovereignty or within the jurisdiction of Spain or Portugal, or in the international waters of the zone concerned.
Portugal	1 245 <sup>(1)</sup>	
EC	2 000	
TAC	2 000	
<b>Species:</b> Sprat <i>Sprattus sprattus</i>		<b>Zone:</b> VIIde
Belgium	60	
Denmark	3 900	
Germany	60	
France	840	
The Netherlands	840	
United Kingdom	6 300	
EC	12 000	
TAC	12 000	
<b>Species:</b> Horse mackerel <i>Trachurus</i> spp.		<b>Zone:</b> Vb (EC waters), VI, VII, VIIIabde, XII, XIV
Denmark	21 140 <sup>(1)</sup>	<sup>(1)</sup> May not be fished in the waters under the sovereignty or the jurisdiction of Spain or Portugal. <sup>(2)</sup> This quota may only be fished in ICES areas IV, VIa (north of 56° 30' N) and VIIefh.
Germany	16 900 <sup>(1)</sup>	
Spain	23 080	
France	11 170 <sup>(1)</sup>	
Ireland	55 010 <sup>(1)</sup>	
The Netherlands	80 620 <sup>(1)</sup>	
Portugal	2 230	
United Kingdom	22 850 <sup>(1)</sup>	
EC	233 000	
Faroe Islands	7 000 <sup>(2)</sup>	
TAC	240 000	

<b>Species:</b> Horse mackerel <i>Trachurus</i> spp.		<b>Zone:</b> VIIIc, IX
Spain	36 580 <sup>(1)</sup> <sup>(4)</sup>	<sup>(1)</sup> May only be fished in the waters under the sovereignty or within the jurisdiction of Spain, or in international waters of the zone concerned, except for 2 250 tonnes which may be fished in the waters under the sovereignty or within the jurisdiction of Portugal. <sup>(2)</sup> Excluding ICES subarea IX. <sup>(3)</sup> May only be fished in the waters under the sovereignty or within the jurisdiction of Portugal or in international waters of the zone concerned, except for 2 250 tonnes which may be fished in the waters under the sovereignty or within the jurisdiction of Spain. <sup>(4)</sup> Of which no more than 5 % may consist of horse mackerel between 12 and 14 cm, notwithstanding Article 19 of Council Regulation (EEC) No 850/98. For the purposes of the control of this quantity, the weight of the landings shall be affected by a coefficient of 1,2.
France	470 <sup>(2)</sup> <sup>(4)</sup>	
Portugal	30 950 <sup>(3)</sup> <sup>(4)</sup>	
EC	68 000	
TAC	68 000	
<b>Species:</b> Horse mackerel <i>Trachurus</i> spp.		<b>Zone:</b> X, CECAF (EC waters) <sup>(1)</sup>
Portugal	5 000	<sup>(1)</sup> Waters adjacent to the Azores under the sovereignty or jurisdiction of Portugal.
EC	5 000	
TAC	5 000	
<b>Species:</b> Horse mackerel <i>Trachurus</i> spp.		<b>Zone:</b> CECAF (EC waters) <sup>(1)</sup>
Portugal	2 000	<sup>(1)</sup> Waters adjacent to Madeira under the sovereignty or jurisdiction of Portugal.
EC	2 000	
TAC	2 000	
<b>Species:</b> Horse mackerel <i>Trachurus</i> spp.		<b>Zone:</b> CECAF (EC waters) <sup>(1)</sup>
Spain	2 000	<sup>(1)</sup> Waters adjacent to the Canary Islands under the sovereignty or jurisdiction of Spain.
EC	2 000	
TAC	2 000	
<b>Species:</b> Combined quota		<b>Zone:</b> Community waters of zones Vb, VI, VII
EC	Not subject to restriction	<sup>(1)</sup> Taken with long lines only; including grenadiers, rat tails, <i>Mora mora</i> and greater fork beard.
Norway	600 <sup>(1)</sup>	
TAC	Not relevant	
<b>Species:</b> Other species		<b>Zone:</b> EC waters of zones IIa, IV, VIa north of 56° 30' N
EC	Not subject to restriction	<sup>(1)</sup> Limited to IIa and IV. Includes fisheries not specifically mentioned; exceptions may be introduced after consultations, as appropriate; catches of sole shall be limited to by-catches only. <sup>(2)</sup> Limited to by-catches of whitefish in IV and VIa.
Norway	5 000 <sup>(1)</sup>	
Faroe Islands	400 <sup>(2)</sup>	
TAC	Not relevant	

## ANNEX Ie

## NORTH WEST ATLANTIC

## Area of NAFO

All TACs and associate conditions are adopted in the framework of NAFO.

<b>Species:</b> Cod <i>Gadus morhua</i>		<b>Zone:</b> NAFO 2J3KL
EC	0 <sup>(1)</sup>	<sup>(1)</sup> There will be no direct fishing on this species, which will be caught only as by-catch within the rules set out in Article 17(3).
TAC	0 <sup>(1)</sup>	
<b>Species:</b> Cod <i>Gadus morhua</i>		<b>Zone:</b> NAFO 3NO
EC	0 <sup>(1)</sup>	<sup>(1)</sup> There will be no direct fishing on this species, which will be caught only as by-catch within the rules set out in Article 17(3).
TAC	0 <sup>(1)</sup>	
<b>Species:</b> Cod <i>Gadus morhua</i>		<b>Zone:</b> NAFO 3M
EC	0 <sup>(1)</sup>	<sup>(1)</sup> There will be no direct fishing on this species, which will be caught only as by-catch within the rules set out in Article 17(3).
TAC	0 <sup>(1)</sup>	
<b>Species:</b> Witch flounder <i>Glyptocephalus cynoglossus</i>		<b>Zone:</b> NAFO 2J3KL
EC	0 <sup>(1)</sup>	<sup>(1)</sup> There will be no direct fishing on this species, which will be caught only as by-catch within the rules set out in Article 17(3).
TAC	0 <sup>(1)</sup>	
<b>Species:</b> Witch flounder <i>Glyptocephalus cynoglossus</i>		<b>Zone:</b> NAFO 3NO
EC	0 <sup>(1)</sup>	<sup>(1)</sup> There will be no direct fishing on this species, which will be caught only as by-catch within the rules set out in Article 17(3).
TAC	0 <sup>(1)</sup>	
<b>Species:</b> American plaice <i>Hippoglossoides platessoides</i>		<b>Zone:</b> NAFO 3M
EC	0 <sup>(1)</sup>	<sup>(1)</sup> There will be no direct fishing on this species, which will be caught only as by-catch within the rules set out in Article 17(3).
TAC	0 <sup>(1)</sup>	
<b>Species:</b> American plaice <i>Hippoglossoides platessoides</i>		<b>Zone:</b> NAFO 3LNO
EC	0 <sup>(1)</sup>	<sup>(1)</sup> There will be no direct fishing on this species, which will be caught only as by-catch within the rules set out in Article 17(3).
TAC	0 <sup>(1)</sup>	
<b>Species:</b> Short fin squid <i>Illex illecebrossus</i>		<b>Zone:</b> NAFO subzones 3 and 4
EC	<sup>(1)</sup>	<sup>(1)</sup> No specified Community share; an amount of 29 467 tonnes is available to Canada and the Community.
TAC	34 000	

<b>Species:</b> Yellowtail flounder <i>Limanda ferruginea</i>		<b>Zone:</b> NAFO 3LNO
EC	260 <sup>(1)</sup>	<sup>(1)</sup> There will be no direct fishing on this species, which will be caught only as by-catch within the rules set out in Article 17(3).
TAC	13 000	
<b>Species:</b> Capelin <i>Mallotus villosus</i>		<b>Zone:</b> NAFO 3NO
EC	0 <sup>(1)</sup>	<sup>(1)</sup> There will be no direct fishing on this species, which will be caught only as by-catch within the rules set out in Article 17(3).
TAC	0 <sup>(1)</sup>	
<b>Species:</b> Northern prawn <i>Pandalus borealis</i>		<b>Zone:</b> NAFO 3L
EC	0 <sup>(1)</sup> <sup>(2)</sup>	<sup>(1)</sup> Despite an allocation of 67 tonnes for the Community, it is decided to set this amount to 0. <sup>(2)</sup> There will be no direct fishing on this species, which will be caught only as by-catch within the rules set out in Article 17(3).
TAC	6 000	

<b>Species:</b> Northern prawn <i>Pandalus borealis</i>	<b>Zone:</b> NAFO 3M <sup>(1)</sup>																																																			
TAC <sup>(2)</sup>	<p><sup>(1)</sup> Vessels may also fish this stock in Division 3L in the box bounded by the following coordinates:</p> <table data-bbox="810 338 1300 472"> <thead> <tr> <th>Point No</th> <th>Latitude</th> <th>Longitude</th> </tr> </thead> <tbody> <tr> <td>1</td> <td>47° 20' 0</td> <td>46° 40' 0</td> </tr> <tr> <td>2</td> <td>47° 20' 0</td> <td>46° 30' 0</td> </tr> <tr> <td>3</td> <td>46° 00' 0</td> <td>46° 30' 0</td> </tr> <tr> <td>4</td> <td>46° 00' 0</td> <td>46° 40' 0</td> </tr> </tbody> </table> <p>When conducting a fishery for shrimp in this box, vessels shall, whether or not crossing the line separating NAFO Divisions 3L and 3M, report in accordance with point 1.3 of the Annex to Regulation (EC) No 189/92 (OJ L 21, 30.1.1992, p. 4).</p> <p>Moreover, fishing for shrimp shall be prohibited from 1 June to 30 September 2001 in the area bounded by the following coordinates:</p> <table data-bbox="810 689 1300 898"> <thead> <tr> <th>Point No</th> <th>Latitude N</th> <th>Longitude W</th> </tr> </thead> <tbody> <tr> <td>1</td> <td>47° 55' 0</td> <td>45° 00' 0</td> </tr> <tr> <td>2</td> <td>47° 30' 0</td> <td>44° 15' 0</td> </tr> <tr> <td>3</td> <td>46° 55' 0</td> <td>44° 15' 0</td> </tr> <tr> <td>4</td> <td>46° 35' 0</td> <td>44° 30' 0</td> </tr> <tr> <td>5</td> <td>46° 35' 0</td> <td>45° 40' 0</td> </tr> <tr> <td>6</td> <td>47° 30' 0</td> <td>45° 40' 0</td> </tr> <tr> <td>7</td> <td>47° 55' 0</td> <td>45° 00' 0</td> </tr> </tbody> </table> <p><sup>(2)</sup> Not relevant. Fishery managed by limitations in fishing effort. The Member States concerned shall issue special fishing permits for their fishing vessels engaging in this fishery, and shall notify those permits to the Commission prior to the commencement of the vessel's activity, in accordance with Regulation (EC) No 1627/94. By way of derogation from Article 8 of that Regulation, permits will only become valid if the Commission has not objected within five working days following the notification.</p> <p>The maximum number of vessels and fishing time allowed shall be:</p> <table data-bbox="810 1198 1362 1323"> <thead> <tr> <th>Member State</th> <th>maximum number of vessels</th> <th>maximum number of fishing days</th> </tr> </thead> <tbody> <tr> <td>Denmark</td> <td>2</td> <td>131</td> </tr> <tr> <td>Spain</td> <td>10</td> <td>257</td> </tr> <tr> <td>Portugal</td> <td>1</td> <td>69</td> </tr> </tbody> </table> <p>Each Member State shall, within 25 days following the calendar month in which the catches are made, report monthly to the Commission the fishing days spent in Division 3M and in the area defined in footnote <sup>(1)</sup> above.</p>	Point No	Latitude	Longitude	1	47° 20' 0	46° 40' 0	2	47° 20' 0	46° 30' 0	3	46° 00' 0	46° 30' 0	4	46° 00' 0	46° 40' 0	Point No	Latitude N	Longitude W	1	47° 55' 0	45° 00' 0	2	47° 30' 0	44° 15' 0	3	46° 55' 0	44° 15' 0	4	46° 35' 0	44° 30' 0	5	46° 35' 0	45° 40' 0	6	47° 30' 0	45° 40' 0	7	47° 55' 0	45° 00' 0	Member State	maximum number of vessels	maximum number of fishing days	Denmark	2	131	Spain	10	257	Portugal	1	69
Point No	Latitude	Longitude																																																		
1	47° 20' 0	46° 40' 0																																																		
2	47° 20' 0	46° 30' 0																																																		
3	46° 00' 0	46° 30' 0																																																		
4	46° 00' 0	46° 40' 0																																																		
Point No	Latitude N	Longitude W																																																		
1	47° 55' 0	45° 00' 0																																																		
2	47° 30' 0	44° 15' 0																																																		
3	46° 55' 0	44° 15' 0																																																		
4	46° 35' 0	44° 30' 0																																																		
5	46° 35' 0	45° 40' 0																																																		
6	47° 30' 0	45° 40' 0																																																		
7	47° 55' 0	45° 00' 0																																																		
Member State	maximum number of vessels	maximum number of fishing days																																																		
Denmark	2	131																																																		
Spain	10	257																																																		
Portugal	1	69																																																		
<b>Species:</b> Greenland halibut <i>Reinhardtius hippoglossoides</i>	<b>Zone:</b> NAFO 3LMNO																																																			
Germany 815 Spain 10 964 Portugal 4 627 EC 16 406 TAC 29 640																																																				
<b>Species:</b> Redfish <i>Sebastes</i> spp.	<b>Zone:</b> NAFO 3M																																																			
Germany 513 Spain 233 Portugal 2 354 EC 3 100 <sup>(1)</sup> TAC 5 000	<p><sup>(1)</sup> This quota is subject to compliance with the TAC of 5 000 tonnes established for this stock. Upon exhaustion of the TAC, the directed fishery for this stock shall be stopped irrespective of the level of catches.</p>																																																			

<b>Species:</b> Redfish <i>Sebastes</i> spp.		<b>Zone:</b> NAFO 3LN
EC	0 <sup>(1)</sup>	<sup>(1)</sup> There will be no direct fishing on this species, which will be caught only as by-catch within the rules set out in Article 17(3).
TAC	0 <sup>(1)</sup>	



## ANNEX If

## HIGHLY MIGRATORY FISH

## All areas

TACS in this area are adopted in the framework of international fisheries organisations on tuna fisheries, such as ICCAT and IATTC.

<b>Species:</b> Bluefin tuna <i>Thunnus thynnus</i>		<b>Zone:</b> Atlantic Ocean, east of longitude 45° W, and Mediterranean
Greece	329	(1) Except Greece, Spain, France, Italy and Portugal, and only as by-catch. (2) As agreed by ICCAT.
Spain	6 365	
France	6 279	
Italy	4 958	
Portugal	599	
All Member States	60 (1)	
EC	18 590	
TAC	29 500 (2)	
<b>Species:</b> Swordfish <i>Xiphias gladius</i>		<b>Zone:</b> Atlantic Ocean, north of latitude 5° N
Spain	4 198	(1) Except Spain and Portugal, and only as by-catch. (2) TAC agreed by ICCAT.
Portugal	763	
All Member States	112 (1)	
EC	5 073	
TAC	10 200 (2)	
<b>Species:</b> Swordfish <i>Xiphias gladius</i>		<b>Zone:</b> Atlantic Ocean, south of latitude 5° N
Spain	5 848	(1) TAC agreed by ICCAT.
Portugal	385	
EC	6 233	
TAC	14 620 (1)	
<b>Species:</b> Northern Albacore <i>Germo alalunga</i>		<b>Zone:</b> Atlantic Ocean, north of latitude 5° N
Ireland	3 158 (1)	(1) When fishing with any gill nets, including driftnets, bottom set gill nets, trammel nets and entangling nets, no vessel may keep on board or use for fishing, one or more nets whose individual or total length is more than 2,5 kilometers. (2) As agreed by ICCAT.
Spain	17 801 (1)	
France	5 599 (1)	
United Kingdom	201 (1)	
Portugal	1 953 (1)	
EC	28 712 (1)	
TAC	34 500 (2)	
<b>Species:</b> Southern Albacore <i>Germo alalunga</i>		
Spain	1 692	(1) As agreed by ICCAT.
France	311	
Portugal	660	
EC	2 663	
TAC	29 200 (1)	

<b>Species:</b> Bigeye Tuna <i>Thunnus obesus</i>		<b>Zone:</b> Atlantic Ocean
Spain	14 681	(1) As agreed by ICCAT.
France	6 235	
Portugal	5 756	
EC	26 672	
TAC	Average (1) catches of 1991-1992	

## ANNEX Ig

## ANTARCTIC

## Area of CCAMLR

These TACs, adopted by CCAMLR, are not allocated to the members of CCAMLR and hence the Community share is undetermined. Catches are monitored by the secretariat of CCAMLR, who will communicate when fishing must cease due to TAC exhaustion.

<b>Species:</b> Blackfin icefish <i>Chaenocephalus aceratus</i>	<b>Zone:</b> FAO 48.3 Antarctic
TAC 2 200 <sup>(1)</sup>	<sup>(1)</sup> TAC to cover by-catches in any directed fishery. Wherever this by-catch TAC is exhausted, the directed fishery should be closed.
<b>Species:</b> Unicorn icefish <i>Channichthys rhinoceratus</i>	<b>Zone:</b> FAO 58.5.2 Antarctic
TAC 150 <sup>(1)</sup>	<sup>(1)</sup> TAC to cover by-catches in the fisheries for <i>Dissostichus eleginoides</i> and <i>Champocephalus gunnari</i> . Wherever this by-catch TAC is exhausted, the corresponding fisheries should be closed.
<b>Species:</b> Antarctic icefish <i>Champocephalus gunnari</i>	<b>Zone:</b> FAO 48.3 Antarctic
TAC 6 760 <sup>(1)</sup>	<sup>(1)</sup> This TAC is applicable for the period 1 December 2000 to 30 November 2001. It shall be prohibited to fish for this stock during the period 1 March to 31 May 2001.
<b>Species:</b> Antarctic icefish <i>Champocephalus gunnari</i>	<b>Zone:</b> FAO 58.5.2 Antarctic
TAC 1 150 <sup>(1)</sup>	<sup>(1)</sup> This TAC is applicable for the period 1 December 2000 to 30 November 2001.
<b>Species:</b> Antarctic toothfish <i>Dissostichus eleginoides</i>	<b>Zone:</b> FAO 48.3 Antarctic
TAC 4 500 <sup>(1)</sup>	<sup>(1)</sup> This TAC is applicable for long-line fishery in the period 1 May to 31 August 2001 and for pot fishery 1 December 2000 to 30 November 2001.
<b>Species:</b> Antarctic toothfish <i>Dissostichus eleginoides</i>	<b>Zone:</b> FAO 48.4 Antarctic
TAC 28 <sup>(1)</sup>	<sup>(1)</sup> This TAC is applicable for long-line fishery in the period 1 May to 31 August 2001 and for pot fishery 1 December 2000 to 30 November 2001.
<b>Species:</b> Antarctic toothfish <i>Dissostichus eleginoides</i>	<b>Zone:</b> FAO 58.5.2 Antarctic
TAC 2 995 <sup>(1)</sup>	<sup>(1)</sup> This TAC is applicable for the period 1 December 2000 to 30 November 2001.

<b>Species:</b> Lantern fish <i>Electrona carlsbergi</i>		<b>Zone:</b> FAO 48.3 Antarctic
TAC	109 000 <sup>(1)</sup>	<sup>(1)</sup> This TAC is applicable for the period 1 December 2000 to 30 November 2001. Of this TAC, no more than 14 500 tonnes may be taken in the area of Shag Rocks, defined as an area limited by the following coordinates: 52°30' S, 40°00' W 52°30' S, 44°00' W 54°30' S, 40°00' W 54°30' S, 44°00' W.
<b>Species:</b> Krill <i>Euphausia superba</i>		<b>Zone:</b> FAO 48
TAC	4 000 000 <sup>(1)</sup>	<sup>(1)</sup> This TAC is applicable for the period 1 December 2000 to 30 November 2001.

**Special conditions:**

Within the limits of the abovementioned quota, no more than the quantities given below may be taken in the subareas specified:

Subarea 48.1	1 008 000
Subarea 48.2	1 104 000
Subarea 48.3	1 056 000
Subarea 48.4	832 000

<b>Species:</b> Krill <i>Euphausia superba</i>		<b>Zone:</b> FAO 58.4.1 Antarctic
TAC	440 000 <sup>(1)</sup>	<sup>(1)</sup> This TAC is applicable for the period 1 December 2000 to 30 November 2001.

**Special conditions:**

Within the limits of the abovementioned quota, no more than the quantities given below may be taken in the areas specified:

Division 58.4.1 west of 115° E	277 000
Division 58.4.1 east of 115° E	163 000

<b>Species:</b> Krill <i>Euphausia superba</i>		<b>Zone:</b> FAO 58.4.2 Antarctic
TAC	450 000 <sup>(1)</sup>	<sup>(1)</sup> This TAC is applicable for the period 1 July 2000 to 30 June 2001.
<b>Species:</b> Humped rockcod <i>Gobionotothen gibberifrons</i>		<b>Zone:</b> FAO 48.3 Antarctic
TAC	1 470 <sup>(1)</sup>	<sup>(1)</sup> TAC to cover by-catches in any directed fishery. Wherever this by-catch TAC is exhausted, the directed fishery should be closed.
<b>Species:</b> Grey rockcod <i>Lepidonotothen squamifrons</i>		<b>Zone:</b> FAO 48.3 Antarctic
TAC	300 <sup>(1)</sup>	<sup>(1)</sup> TAC to cover by-catches in any directed fishery. Wherever this by-catch TAC is exhausted, the directed fishery should be closed.
<b>Species:</b> Grey rockcod <i>Lepidonotothen squamifrons</i>		<b>Zone:</b> FAO 58.5.2 Antarctic
TAC	80 <sup>(1)</sup>	<sup>(1)</sup> TAC to cover by-catches in any directed fishery. Wherever this by-catch TAC is exhausted, the directed fishery should be closed.

<b>Species:</b> Marbled rockcod <i>Notothenia rossii</i>		<b>Zone:</b> FAO 48.3 Antarctic
TAC	300 <sup>(1)</sup>	<sup>(1)</sup> TAC to cover by-catches in any directed fishery. Wherever this by-catch TAC is exhausted, the directed fishery should be closed.
<b>Species:</b> Crab <i>Paralomis</i> spp.		<b>Zone:</b> FAO 48.3 Antarctic
TAC	1 600 <sup>(1)</sup>	<sup>(1)</sup> This TAC is applicable for the period 1 December 2000 to 30 November 2001.
<b>Species:</b> South Georgia icefish <i>Pseudochaenichthus georgianus</i>		<b>Zone:</b> FAO 48.3 Antarctic
TAC	300 <sup>(1)</sup>	<sup>(1)</sup> TAC to cover by-catches in any directed fishery. Wherever this by-catch TAC is exhausted, the directed fishery should be closed.
<b>Species:</b> Other species		<b>Zone:</b> FAO 58.5.2 Antarctic
TAC	50 <sup>(1)</sup>	<sup>(1)</sup> TAC to cover by-catches in the fisheries for <i>Dissostichus eleginoides</i> and <i>Champsocephalus gunnari</i> . Wherever this by-catch TAC is exhausted, the corresponding fisheries should be closed.

## ANNEX II

**FISHING OPPORTUNITIES APPLICABLE IN 2001 FOR HERRING TO BE LANDED UNSORTED FOR PURPOSES OTHER THAN HUMAN CONSUMPTION (IN TONNES, LIVE WEIGHT)**

All catch limitations set out in this Annex are considered as quotas for the purposes of Article 7 and shall, therefore, be subject to the rules set out in Regulation (EC) No 2847/93, in particular Articles 14 and 15 thereof.

<b>Species:</b> Herring <sup>(1)</sup> <i>Clupea harengus</i>		<b>Zone:</b> Skagerrak and Kattegat
Denmark	17 950	<sup>(1)</sup> By-catches of herring taken in fisheries for species other than herring and landed unsorted.
Germany	160	
Sweden	2 890	<sup>(2)</sup> TAC agreed in the framework of fisheries consultations between the European Community and Norway on fisheries in the Skagerrak and Kattegat for 2001. The TAC is allocated entirely to the Community.
EC	21 000	
TAC	21 000 <sup>(2)</sup>	
<b>Species:</b> Herring <sup>(1)</sup> <i>Clupea harengus</i>		<b>Zone:</b> IIa (EC waters), North Sea, VIId
Belgium	180	<sup>(1)</sup> By-catches of herring taken in fisheries for species other than herring and landed unsorted.
Denmark	34 450	
Germany	180	<sup>(2)</sup> TAC agreed in the framework of fisheries consultations between the European Community and Norway for 2001. The TAC is allocated entirely to the Community.
France	180	
The Netherlands	180	
Sweden	170	
United Kingdom	660	
EC	36 000	
TAC	36 000 <sup>(2)</sup>	

## ANNEX III

## STOCKS SUBJECT TO THE VARIOUS MEASURES OF REGULATION (EC) No 847/96

Stock			Type of TAC A = analytical P = precautionary n.r. = not relevant	Articles 3 and 4 of Regulation (EC) No 847/96 applicable (yes/no)	Deductions of Article 5(2) of Regulation (EC) No 847/96 applicable (yes/no)
Species		Area			
Common name	Latin name				
Sandeel	<i>Ammodytidae</i>	Ila <sup>(1)</sup> , North Sea <sup>(1)</sup>	P	yes	no
Atlantic catfish	<i>Anarhichas lupus</i>	V, XIV (Greenland waters)	n.r.	no	no
Atlantic catfish	<i>Anarhichas lupus</i>	NAFO 0, 1 (Greenland waters)	n.r.	no	no
Black scabbardfish	<i>Aphanopus carbo</i>	EC waters and waters not under the sovereignty or jurisdiction of third countries in ICES subareas I to XIV	P	no	no
Greater silver smelt	<i>Argentina silus</i>	EC waters and waters not under the sovereignty or jurisdiction of third countries in ICES subareas I to XIV	P	no	no
Alfonsinus	<i>Beryx</i> spp.	EC waters and waters not under the sovereignty or jurisdiction of third countries in ICES subareas I to XIV	P	no	no
Tusk	<i>Brosme brosme</i>	EC waters and waters not under the sovereignty or jurisdiction of third countries in ICES subareas I to XIV	P	no	no
Basking shark	<i>Cetorhinus maximus</i>	Community waters of zones IV, VI and VII	n.r.	no	no
Blackfin icefish	<i>Chaenocephalus aceratus</i>	FAO 48.3 Antarctic	A	no	no
Antarctic icefish	<i>Champscephalus gunnari</i>	FAO 48.3 Antarctic	A	no	no
Antarctic icefish	<i>Champscephalus gunnari</i>	FAO 58.5.2 Antarctic	A	no	no
Roundnose grenadier	<i>Coryphaenoides rupestris</i>	EC waters and waters not under the sovereignty or jurisdiction of third countries in ICES subareas I to XIV	P	no	no
Roundnose grenadier	<i>Coryphaenoides rupestris</i>	V, XIV (Greenland waters)	n.r.	no	no
Roundnose grenadier	<i>Coryphaenoides rupestris</i>	NAFO 0, 1 (Greenland waters)	n.r.	no	no
Roundnose grenadier	<i>Coryphaenoides rupestris</i>	Greenland waters (all zones)	n.r.	no	no
Herring	<i>Clupea harengus</i>	I, II	A	no	no
Herring	<i>Clupea harengus</i>	Skagerrak, Kattegat	A	no	yes
Herring	<i>Clupea harengus</i>	IIIbcd, management Unit 3	A	no	no

Stock		Area	Type of TAC A = analytical P = precautionary n.r. = not relevant	Articles 3 and 4 of Regulation (EC) No 847/96 applicable (yes/no)	Deductions of Article 5(2) of Regulation (EC) No 847/96 applicable (yes/no)
Species					
Common name	Latin name				
Herring	<i>Clupea harengus</i>	IIIbcd <sup>(1)</sup>	A	no	yes
Herring	<i>Clupea harengus</i>	III d (Estonian waters)	n.r.	no	no
Herring	<i>Clupea harengus</i>	III d (Latvian waters)	n.r.	no	no
Herring	<i>Clupea harengus</i>	III d (Lithuanian waters)	n.r.	no	no
Herring	<i>Clupea harengus</i>	III d (Polish waters)	n.r.	no	no
Herring	<i>Clupea harengus</i>	IIa <sup>(1)</sup> , North Sea North of 53° 30' N	A	no	yes
Herring	<i>Clupea harengus</i>	IVc <sup>(1)</sup> , VII d	P	no	yes
Herring	<i>Clupea harengus</i>	Vb <sup>(1)</sup> , VIaN, VIb	A	no	yes
Herring	<i>Clupea harengus</i>	VIaS, VIIbc	A	yes	no
Herring	<i>Clupea harengus</i>	VIa Clyde	P	yes	no
Herring	<i>Clupea harengus</i>	VIIa	A	no	yes
Herring	<i>Clupea harengus</i>	VIIef	P	yes	no
Herring	<i>Clupea harengus</i>	VIIghjk	A	yes	no
Antarctic toothfish	<i>Dissostichus eleginoides</i>	FAO 48.3 Antarctic	A	no	no
Antarctic toothfish	<i>Dissostichus eleginoides</i>	FAO 48.4 Antarctic	A	no	no
Antarctic toothfish	<i>Dissostichus eleginoides</i>	FAO 58.5.2 Antarctic	A	no	no
Lantern fish	<i>Electrona carlsbergi</i>	FAO 48.3 Antarctic	A	no	no
Anchovy	<i>Engraulis encrasicolus</i>	VIII	A	yes	no
Anchovy	<i>Engraulis encrasicolus</i>	IX, X	P	yes	no
Krill	<i>Euphausia superba</i>	FAO 48	A	no	no
Krill	<i>Euphausia superba</i>	FAO 58.4.1 Antarctic	A	no	no
Krill	<i>Euphausia superba</i>	FAO 58.4.2 Antarctic	A	no	no
Cod	<i>Gadus morhua</i>	I, II (Norwegian waters)	A	no	no
Cod	<i>Gadus morhua</i>	I, IIb	A	no	yes
Cod	<i>Gadus morhua</i>	Skagerrak	A	no	yes
Cod	<i>Gadus morhua</i>	Kattegat	A	no	yes
Cod	<i>Gadus morhua</i>	IIIbcd <sup>(1)</sup>	A	no	yes
Cod	<i>Gadus morhua</i>	III d (Estonian waters)	n.r.	no	no
Cod	<i>Gadus morhua</i>	III d (Latvian waters)	n.r.	no	no
Cod	<i>Gadus morhua</i>	III d (Lithuanian waters)	n.r.	no	no



Stock		Area	Type of TAC A = analytical P = precautionary n.r. = not relevant	Articles 3 and 4 of Regulation (EC) No 847/96 applicable (yes/no)	Deductions of Article 5(2) of Regulation (EC) No 847/96 applicable (yes/no)
Species					
Common name	Latin name				
Cod	<i>Gadus morhua</i>	III d (Russian waters)	n.r.	no	no
Cod	<i>Gadus morhua</i>	Ila <sup>(1)</sup> , North Sea	A	no	yes
Cod	<i>Gadus morhua</i>	Vb <sup>(1)</sup> , VI, XII, XIV	A	no	yes
Cod	<i>Gadus morhua</i>	VIIa	A	no	yes
Cod	<i>Gadus morhua</i>	VIIb-k, VIII, IX, X	A	no	yes
Cod	<i>Gadus morhua</i>	Greenland waters (all zones)	n.r.	no	no
Cod and Haddock	<i>Gadus morhua</i> , <i>Melanogrammus aeglefinus</i>	Vb (Faeroese waters)	n.r.	no	no
Cod	<i>Gadus morhua</i>	NAFO 2J3KL	n.r.	no	no
Cod	<i>Gadus morhua</i>	NAFO 3NO	n.r.	no	no
Cod	<i>Gadus morhua</i>	NAFO 3M	n.r.	no	no
Albacore	<i>Germo alalunga</i>	Atlantic Ocean, north of 5° N	n.r.	no	no
Albacore	<i>Germo alalunga</i>	Atlantic Ocean, south of 5° N	n.r.	no	no
Witch flounder	<i>Glyptocephalus cynoglossus</i>	NAFO 2J3KL	n.r.	no	no
Witch flounder	<i>Glyptocephalus cynoglossus</i>	NAFO 3NO	n.r.	no	no
Humped rockcod	<i>Gobionotothen gibberifrons</i>	FAO 48.3 Antarctic	A	no	no
Atlantic halibut	<i>Hippoglossus hippoglossus</i>	V, XIV (Greenland waters)	n.r.	no	no
Atlantic halibut	<i>Hippoglossus hippoglossus</i>	NAFO 0, 1 (Greenland waters)	n.r.	no	no
American plaice	<i>Hippoglossoides platessoides</i>	NAFO 3M	n.r.	no	no
American plaice	<i>Hippoglossoides platessoides</i>	NAFO 3LNO	n.r.	no	no
Orange roughy	<i>Hoplostethus atlanticus</i>	EC waters and waters not under the sovereignty or jurisdiction of third countries in ICES subareas I to XIV	P	no	no
Short fin squid	<i>Illex illecebrosus</i>	NAFO 3LNO	n.r.	no	no
Porbeagle	<i>Lamna nasus</i>	Community waters of zones IV, VI and VII	n.r.	no	no
Grey rockcod	<i>Lepidonotothen squamifrons</i>	FAO 48.3 Antarctic	A	no	no
Grey rockcod	<i>Lepidonotothen squamifrons</i>	FAO 58.4.4 Antarctic, Lena Bank	A	no	no
Grey rockcod	<i>Lepidonotothen squamifrons</i>	FAO 58.4.4 Antarctic, Ob Bank	A	no	no
Megrim	<i>Lepidorhombus</i> spp.	Ila <sup>(1)</sup> , North Sea <sup>(1)</sup>	P	no	no
Megrim	<i>Lepidorhombus</i> spp.	Vb <sup>(1)</sup> , VI, XII, XIV	P	no	no
Megrim	<i>Lepidorhombus</i> spp.	VII	A	yes	no
Megrim	<i>Lepidorhombus</i> spp.	VIIIabde	A	yes	no

Stock		Area	Type of TAC A = analytical P = precautionary n.r. = not relevant	Articles 3 and 4 of Regulation (EC) No 847/96 applicable (yes/no)	Deductions of Article 5(2) of Regulation (EC) No 847/96 applicable (yes/no)
Species					
Common name	Latin name				
Megrim	<i>Lepidorhombus</i> spp.	VIIIc, IX, X	A	yes	yes
Dab	<i>Limanda limanda</i>	Ila <sup>(1)</sup> , North Sea	P	no	no
Yellowtail flounder	<i>Limanda ferruginea</i>	NAFO 3LNO	n.r.	no	no
Anglerfish	<i>Lophius</i> spp.	Ila <sup>(1)</sup> , North Sea <sup>(1)</sup>	P	no	no
Anglerfish	<i>Lophius</i> spp.	Vb <sup>(1)</sup> , VI, XII, XIV	P	no	no
Anglerfish	<i>Lophius</i> spp.	VII	A	yes	no
Anglerfish	<i>Lophius</i> spp.	VIIIabde	A	yes	no
Anglerfish	<i>Lophius</i> spp.	VIIIc, IX, X	A	yes	no
Capelin	<i>Mallotus villosus</i>	IIb	A	no	no
Capelin	<i>Mallotus villosus</i>	V, XIV (Greenland waters)	n.r.	no	no
Capelin	<i>Mallotus villosus</i>	NAFO 3NO	n.r.	no	no
Haddock	<i>Melanogrammus aeglefinus</i>	I, II (Norwegian waters)	n.r.	no	no
Haddock	<i>Melanogrammus aeglefinus</i>	Skagerrak, Kattegat, IIIbcd <sup>(1)</sup>	A	no	no
Haddock	<i>Melanogrammus aeglefinus</i>	Ila <sup>(1)</sup> , North Sea	A	no	no
Haddock	<i>Melanogrammus aeglefinus</i>	Vb <sup>(1)</sup> , VI, XII, XIV	A	no	yes
Haddock	<i>Melanogrammus aeglefinus</i>	VII, VIII, IX, X	P	no	no
Whiting	<i>Merlangius merlangus</i>	Skagerrak, Kattegat	P	no	no
Whiting	<i>Merlangius merlangus</i>	Ila <sup>(1)</sup> , North Sea	A	no	yes
Whiting	<i>Merlangius merlangus</i>	Vb <sup>(1)</sup> , VI, XII, XIV	A	no	yes
Whiting	<i>Merlangius merlangus</i>	VIIa	A	no	yes
Whiting	<i>Merlangius merlangus</i>	VIIb-k	A	no	no
Whiting	<i>Merlangius merlangus</i>	VIII	P	yes	no
Whiting	<i>Merlangius merlangus</i>	IX, X	P	no	no
Hake	<i>Merluccius merluccius</i>	Skagerrak, Kattegat, IIIbcd <sup>(1)</sup>	A	no	yes
Hake	<i>Merluccius merluccius</i>	Ila <sup>(1)</sup> , North Sea <sup>(1)</sup>	A	no	yes
Hake	<i>Merluccius merluccius</i>	Vb <sup>(1)</sup> , VI, VII, XII, XIV	A	no	yes

Stock		Area	Type of TAC A = analytical P = precautionary n.r. = not relevant	Articles 3 and 4 of Regulation (EC) No 847/96 applicable (yes/no)	Deductions of Article 5(2) of Regulation (EC) No 847/96 applicable (yes/no)
Species					
Common name	Latin name				
Hake	<i>Merluccius merluccius</i>	VIIIabde	A	no	yes
Hake	<i>Merluccius merluccius</i>	VIIIc, IX, X	A	no	yes
Blue whiting	<i>Micromesistius poutassou</i>	I, II (Norwegian waters)	n.r.	no	no
Blue whiting	<i>Micromesistius poutassou</i>	Vb (Faeroese waters)	n.r.	no	no
Blue whiting	<i>Micromesistius poutassou</i>	Ila <sup>(1)</sup> , North Sea <sup>(1)</sup>	A	yes	no
Blue whiting	<i>Micromesistius poutassou</i>	Vb <sup>(1)</sup> , VI, VII, XII, XIV	A	yes	no
Blue whiting	<i>Micromesistius poutassou</i>	VIIIabde	A	yes	no
Blue whiting	<i>Micromesistius poutassou</i>	VIIIc, IX, X	A	yes	no
Blue whiting	<i>Micromesistius poutassou</i>	V, XIV (Greenland waters)	n.r.	no	no
Lemon sole	<i>Microstomus kitt</i>	Ila <sup>(1)</sup> , North Sea <sup>(1)</sup>	P	no	no
Blue ling	<i>Molva dypterygia</i>	EC waters and waters not under the sovereignty or jurisdiction of third countries in ICES subareas I to XIV	P	no	no
Blue ling	<i>Molva dypterygia</i>	VIa north of 56° 30' N <sup>(1)</sup> , VIb <sup>(1)</sup>	n.r.	no	no
Ling	<i>Molva molva</i>	EC waters and waters not under the sovereignty or jurisdiction of third countries in ICES subareas I to XIV	P	no	no
Ling	<i>Molva molva</i>	EC waters of Ila, IV, Vb, VI, VII	n.r.	no	no
Ling	<i>Molva molva</i>	Vb (Faeroese waters)	n.r.	no	no
Norway lobster	<i>Nephrops norvegicus</i>	IIIa, IIIbcd <sup>(1)</sup>	P	yes	no
Norway lobster	<i>Nephrops norvegicus</i>	Ila <sup>(1)</sup> , North Sea <sup>(1)</sup>	P	yes	no
Norway lobster	<i>Nephrops norvegicus</i>	Vb <sup>(1)</sup> , VI	P	yes	no
Norway lobster	<i>Nephrops norvegicus</i>	VII	P	yes	no
Norway lobster	<i>Nephrops norvegicus</i>	VIIIab	P	yes	no
Norway lobster	<i>Nephrops norvegicus</i>	VIIIc	P	yes	no
Norway lobster	<i>Nephrops norvegicus</i>	VIIIde	P	yes	no

Stock		Area	Type of TAC A = analytical P = precautionary n.r. = not relevant	Articles 3 and 4 of Regulation (EC) No 847/96 applicable (yes/no)	Deductions of Article 5(2) of Regulation (EC) No 847/96 applicable (yes/no)
Species					
Common name	Latin name				
Norway lobster	<i>Nephrops norvegicus</i>	IX, X, CECAF <sup>(1)</sup>	P	yes	no
Marbled rockcod	<i>Notothenia rossi</i>	FAO 48.3 Antarctic	A	no	no
Red seabream	<i>Pagellus bogaraveo</i>	EC waters and waters not under the sovereignty or jurisdiction of third countries in ICES subareas I to XIV	P	no	no
Northern prawn	<i>Pandalus borealis</i>	Skagerrak	A	no	no
Northern prawn	<i>Pandalus borealis</i>	Ila <sup>(1)</sup> , North Sea <sup>(1)</sup>	P	no	no
Northern prawn	<i>Pandalus borealis</i>	Norwegian waters south of 62° 00' N	n.r.	no	no
Northern prawn	<i>Pandalus borealis</i>	V, XIV (Greenland waters)	n.r.	no	no
Northern prawn	<i>Pandalus borealis</i>	NAFO 3LNO	n.r.	no	no
Northern prawn	<i>Pandalus borealis</i>	NAFO 3M	n.r.	no	no
Crab	<i>Paralomis</i> spp.	FAO 48.3 Antarctic	A	no	no
Penaeus	<i>Penaeus</i> spp.	French Guiana	P	yes	no
Forkbeards	<i>Phycis</i> spp.	EC waters and waters not under the sovereignty or jurisdiction of third countries in ICES subareas I to XIV	P	no	no
Flounder	<i>Platichthys flesus</i>	IIIId <sup>(1)</sup>	n.r.	no	no
Plaice	<i>Pleuronectes platessa</i>	Skagerrak	A	no	no
Plaice	<i>Pleuronectes platessa</i>	Kattegat	A	no	no
Plaice	<i>Pleuronectes platessa</i>	IIIbcd <sup>(1)</sup>	P	yes	no
Plaice	<i>Pleuronectes platessa</i>	Ila <sup>(1)</sup> , North Sea	A	no	yes
Plaice	<i>Pleuronectes platessa</i>	Vb <sup>(1)</sup> , VI, XII, XIV	P	no	no
Plaice	<i>Pleuronectes platessa</i>	VIIa	A	no	no
Plaice	<i>Pleuronectes platessa</i>	VIIbc	P	no	no
Plaice	<i>Pleuronectes platessa</i>	VIIde	A	no	yes
Plaice	<i>Pleuronectes platessa</i>	VIIfg	A	no	yes
Plaice	<i>Pleuronectes platessa</i>	VIIhjk	P	no	no
Plaice	<i>Pleuronectes platessa</i>	VIII, IX, X	P	yes	no
Pollack	<i>Pollachius pollachius</i>	Vb <sup>(1)</sup> , VI, XII, XIV	P	yes	no
Pollack	<i>Pollachius pollachius</i>	VII	P	yes	no
Pollack	<i>Pollachius pollachius</i>	VIIIab	P	yes	no

Stock		Area	Type of TAC A = analytical P = precautionary n.r. = not relevant	Articles 3 and 4 of Regulation (EC) No 847/96 applicable (yes/no)	Deductions of Article 5(2) of Regulation (EC) No 847/96 applicable (yes/no)
Species					
Common name	Latin name				
Pollack	<i>Pollachius pollachius</i>	VIIIc	P	yes	no
Pollack	<i>Pollachius pollachius</i>	VIII d	P	yes	no
Pollack	<i>Pollachius pollachius</i>	VIII e	P	yes	no
Pollack	<i>Pollachius pollachius</i>	IX, X	P	yes	no
Saithe	<i>Pollachius virens</i>	I, II (Norwegian waters)	n.r.	no	no
Saithe	<i>Pollachius virens</i>	Ila <sup>(1)</sup> , Skagerrak, Kattegat, IIIbcd <sup>(1)</sup> , North Sea	A	no	yes
Saithe	<i>Pollachius virens</i>	Vb <sup>(1)</sup> , VI, XII, XIV	A	no	yes
Saithe	<i>Pollachius virens</i>	VII, VIII, IX, X	P	no	no
Saithe	<i>Pollachius virens</i>	Vb (Faeroese waters)	n.r.	no	no
Turbot	<i>Psetta maxima</i>	Ila <sup>(1)</sup> , North Sea <sup>(1)</sup>	P	no	no
South Georgia icefish	<i>Pseudochaenichthys georgianus</i>	FAO 48.3 Antarctic	A	no	no
Skates and rays	<i>Rajidae</i>	Ila <sup>(1)</sup> , North Sea <sup>(1)</sup>	P	no	no
Greenland halibut	<i>Reinhardtius hippoglossoides</i>	I, II (Norwegian waters)	n.r.	no	no
Greenland halibut	<i>Reinhardtius hippoglossoides</i>	Ila <sup>(1)</sup> , VI	n.r.	no	no
Greenland halibut	<i>Reinhardtius hippoglossoides</i>	V, XIV (Greenland waters)	n.r.	no	no
Greenland halibut	<i>Reinhardtius hippoglossoides</i>	NAFO 0,1	n.r.	no	no
Greenland halibut	<i>Reinhardtius hippoglossoides</i>	NAFO 3LMNO	n.r.	no	no
Salmon	<i>Salmo salar</i>	IIIbcd <sup>(1)</sup>	A	no	yes
Salmon	<i>Salmo salar</i>	subdivision 32 of IBSFC	A	no	yes
Mackerel	<i>Scomber scombrus</i>	Ila (Norwegian waters)	n.r.	no	no
Mackerel	<i>Scomber scombrus</i>	Vb (Faeroese waters)	n.r.	no	no
Mackerel	<i>Scomber scombrus</i>	Ila <sup>(1)</sup> , Skagerrak, Kattegat, IIIbcd <sup>(1)</sup> , North Sea	A	no	no
Mackerel	<i>Scomber scombrus</i>	II, Vb <sup>(1)</sup> , VI, VII, VIII, XII, XIV	A	no	no
Mackerel	<i>Scomber scombrus</i>	VIIIc, IX, X	A	no	no
Redfish	<i>Sebastes</i> spp.	I, II (Norwegian waters)	n.r.	no	no
Redfish	<i>Sebastes</i> spp.	V, XII, XIV <sup>(1)</sup> , International waters	n.r.	no	no
Redfish	<i>Sebastes</i> spp.	I, II (Norwegian waters)	n.r.	no	no

Species		Area	Type of TAC A = analytical P = precautionary n.r. = not relevant	Articles 3 and 4 of Regulation (EC) No 847/96 applicable (yes/no)	Deductions of Article 5(2) of Regulation (EC) No 847/96 applicable (yes/no)
Common name	Latin name				
Redfish	<i>Sebastes</i> spp.	V, XIV (Greenland waters)	n.r.	no	no
Redfish	<i>Sebastes</i> spp.	Va (Icelandic waters)	n.r.	no	no
Redfish	<i>Sebastes</i> spp.	NAFO 3M	n.r.	no	no
Redfish	<i>Sebastes</i> spp.	NAFO 3LN	n.r.	no	no
Sole	<i>Solea</i> spp.	Skagerrak, Kattegat, IIIbcd <sup>(1)</sup>	A	yes	no
Sole	<i>Solea</i> spp.	II, North Sea	A	yes	yes
Sole	<i>Solea</i> spp.	Vb <sup>(1)</sup> , VI, XII, XIV	P	yes	no
Sole	<i>Solea</i> spp.	VIIa	A	yes	yes
Sole	<i>Solea</i> spp.	VIIbc	P	yes	no
Sole	<i>Solea</i> spp.	VIIcd	A	yes	yes
Sole	<i>Solea</i> spp.	VIIe	A	no	yes
Sole	<i>Solea</i> spp.	VIIfg	A	yes	yes
Sole	<i>Solea</i> spp.	VIIhjk	P	yes	no
Sole	<i>Solea</i> spp.	VIIIab	A	yes	yes
Sole	<i>Solea</i> spp.	VIIIcde, IX, X	P	yes	no
Sprat	<i>Sprattus sprattus</i>	Skagerrak, Kattegat	P	no	no
Sprat	<i>Sprattus sprattus</i>	IIIbcd <sup>(1)</sup>	A	no	no
Sprat	<i>Sprattus sprattus</i>	IIId (Estonian waters)	n.r.	no	no
Sprat	<i>Sprattus sprattus</i>	IIId (Latvian waters)	n.r.	no	no
Sprat	<i>Sprattus sprattus</i>	IIId (Lithuanian waters)	n.r.	no	no
Sprat	<i>Sprattus sprattus</i>	IIId (Polish waters)	n.r.	no	no
Sprat	<i>Sprattus sprattus</i>	IIa <sup>(1)</sup> , North Sea <sup>(1)</sup>	P	no	no
Sprat	<i>Sprattus sprattus</i>	VIIde	P	yes	no
Spurdog	<i>Squalus acanthias</i>	IIa <sup>(1)</sup> , North Sea <sup>(1)</sup>	P	no	no
Bluefin tuna	<i>Thunnus thynnus</i>	Atlantic Ocean east of 45° W, Mediterranean	n.r.	no	no
Bigeye tuna	<i>Thunnus obesus</i>	Eastern Pacific Ocean	n.r.	no	no
Horse mackerel	<i>Trachurus trachurus</i>	IIa <sup>(1)</sup> , North Sea <sup>(1)</sup>	P	no	no

Stock		Area	Type of TAC A = analytical P = precautionary n.r. = not relevant	Articles 3 and 4 of Regulation (EC) No 847/96 applicable (yes/no)	Deductions of Article 5(2) of Regulation (EC) No 847/96 applicable (yes/no)
Species					
Common name	Latin name				
Horse mackerel	<i>Trachurus trachurus</i>	Vb <sup>(1)</sup> , VI, VII, VIII, XII, XIV	A	yes	no
Horse mackerel	<i>Trachurus trachurus</i>	VIIIc, IX	A	yes	no
Horse mackerel	<i>Trachurus trachurus</i>	CECAF (Azores Islands)	P	yes	no
Horse mackerel	<i>Trachurus trachurus</i>	CECAF (Madeira Islands)	P	yes	no
Horse mackerel	<i>Trachurus trachurus</i>	CECAF (Canary Islands)	P	yes	no
Norway pout	<i>Trisopterus esmarki</i>	Ila <sup>(1)</sup> , Skagerrak, Kattegat, North Sea <sup>(1)</sup>	P	yes	no
Swordfish	<i>Xiphias gladius</i>	Atlantic Ocean, north of 5° N	n.r.	no	no
Swordfish	<i>Xiphias gladius</i>	Atlantic Ocean, south of 5° N	n.r.	no	no
Other species		I, II (Norwegian waters)	n.r.	no	no
Other species		IV (Norwegian waters)	n.r.	no	no
Other species		Vb (Faeroese waters)	n.r.	no	no

<sup>(1)</sup> Community waters.

## ANNEX IV

**SPECIAL MEASURES CONCERNING NORTH SEA HERRING**

1. Member States shall adopt special measures concerning the capture, sorting or landing of herring taken from the North Sea or from the Skagerrak and Kattegat with a view to ensuring the observance of catch limitations, in particular those set in Annex II. These measures shall include, in particular:
  - special control and inspection programmes;
  - fishing effort plans, including lists of authorised vessels and, where deemed necessary on the basis of quota exhaustion beyond the level of 70 %, limitations on the activity of authorised vessels,
  - control of transshipment and of practices which incur discarding,
  - where possible, temporary prohibition of fishing in areas where high by-catch rates of herring, in particular juveniles, are known to occur.
2. In case of landings of herring unsorted from the remainder of the catch, Member States shall ensure that adequate sampling programmes are in place in order to monitor effectively all landings of by-catches of herring. It shall be prohibited to land catches of fish containing unsorted herring in harbours where these sampling programmes are not in place.
3. Commission inspectors shall, in accordance with Article 29 of Regulation (EEC) No 2847/93 and whenever the Commission deems it necessary for the purposes of paragraphs 1 and 2, carry out independent inspections to verify the implementation by the competent authorities of the sampling programmes and of the detailed measures mentioned in paragraph 1.
4. The Commission shall prohibit landings of herring if it is deemed that implementation of the measures mentioned in paragraphs 1 and 2 does not achieve a strict control of fishing mortality of herring in all fisheries.

All landings of herring caught in ICES areas IIIa, IV and VIIId by vessels which carry on board only towed nets of mesh sizes equal to or greater than 32 millimetres, while taking these catches in these areas, will be counted against a relevant quota as defined in Annex I to this Regulation.

6. All landings of herring caught in ICES areas IIIa, IV and VIIId by vessels which carry on board towed nets of mesh size less than 32 millimetres, while taking these catches in these areas, will be counted against a relevant quota as defined in Annex II to this Regulation. Herring landed by vessels operating within these conditions shall not be offered for sale for human consumption.

---



## ANNEX V

## TRANSITIONAL TECHNICAL MEASURES

**1. Exit windows in the Baltic Sea**

Notwithstanding the conditions set out in Annex V to Council Regulation (EC) No 88/98, and in order to guarantee the selectivity of the trawls, Danish seines and similar nets with special mesh openings as referred to in Annex IV to the same Regulation, the two models of exit windows described in Appendix I to this Annex shall be authorised in 2001.

**2. Summer ban for Baltic cod**

Fishing for cod shall be prohibited in the Baltic Sea, the Belts and the Øresund from 1 July to 20 August inclusive.

**3. Closure of Bornholm Deep**

All fishing shall be prohibited from 15 May to 31 August 2001 within the area bounded by the following coordinates:

- latitude 55° 30' N, longitude 15° 30' E,
- latitude 55° 30' N, longitude 16° 10' E,
- latitude 55° 15' N, longitude 16° 10' E,
- latitude 55° 15' N, longitude 15° 30' E.

**4. Sole and fixed gears**

Notwithstanding the conditions laid down in Annex VI to Regulation (EC) No 850/98, a minimum mesh size of 90 mm shall apply to sole (*Solea solea*) in ICES Divisions IVc and VIIId during 2001.

**5. Purse seines in the Eastern Pacific Ocean (Regulatory Area of the Inter-American tropical Tuna Commission)**

As of January 1 2001, purse seiners fishing for tuna in the Regulatory area of the Inter-American Tropical Tuna Commission shall retain on board all the bigeye, skipjack and yellowfin tuna caught, except fish considered unfit for human consumption for reasons other than size, in order to provide a disincentive to the capture of these small fish. A single exception shall be the final set of a trip, when there may be insufficient well space remaining to accommodate all the tuna caught in that set.

Purse seine vessels shall promptly release unharmed, to the extent practicable, all sea turtles, sharks, billfishes, rays, mahi-mahi and other non-target species. Fishermen are encouraged to develop and use techniques and equipment to facilitate the rapid and safe release of any such animals.

To require specific measures for application to encircled or entangled sea turtles as follows:

- Whenever a sea turtle is sighted in the net, a speedboat should be stationed close to the point where the net is lifted out of the water.
- If a turtle is entangled in the net, net roll should stop as soon as the turtle comes out of the water and should not start again until the turtle has been disentangled and released.
- If a turtle is brought aboard the vessel, it should, if necessary, be resuscitated before being returned to the water.

**6. Technical conservation measures in the Skagerrak and in the Kattegat**

Notwithstanding the conditions set out in Annex IV to Council Regulation (EC) No 850/98, the following rules shall apply in 2001:

- (a) a mesh size of 35 mm shall apply when fishing for prawns (*Pandalus borealis*);
- (b) a mesh size of 30 mm shall be used when fishing for argentine (*Argentina* spp.);

- (c) when fishing for whiting with a mesh size of 70 to 89 mm, the by-catch shall not exceed 30 % for the following species: cod, haddock, hake, plaice, witch, lemon sole, turbot, brill, flounder, megrim, dab, saithe and lobster;
- (d) when fishing for Norway lobster with a mesh size of 70 to 89 mm, the by-catches should not exceed 60 % for the following species: hake, plaice, witch, lemon sole, turbot, brill, flounder, megrim, dab, saithe and lobster;
- (e) when fishing for prawns (*Pandalus borealis*) with a mesh size of 35 to 69 mm, the by-catches should not exceed 50 % for the following species: cod, haddock, hake, plaice, witch, lemon sole, turbot, brill, flounder, mackerel, megrim, whiting, dab, saithe, Norway lobster and lobster;
- (f) in all fisheries other than those covered in (c), (d) and (e) above, using a mesh size below 70 mm, the by-catches should not exceed 10 % for the following species: cod, haddock, hake, plaice, witch, lemon sole, turbot, brill, flounder, mackerel, megrim, whiting, dab, saithe, Norway lobster and lobster.

**7. Minimum landing size for plaice**

Notwithstanding the conditions laid down in Annex XII to Regulation (EC) No 850/98, a minimum landing size of 27 cm shall apply for plaice during 2001.

**8. Measures to reduce the incidental catch of billfish in the ICCAT Convention Area.**

- (a) Pelagic longline and purse seine vessels fishing for tuna and associated species in the area of the ICCAT Convention shall reduce their landings of blue marlin (*Makaira nigricans*) by 50 % and white marlin (*Tetrapturus albidus*) by 33 % in relation to 1999 landing figures.
- (b) Landings of blue marlin from recreational fisheries shall not be less than 251 cm LJFL and for white marlin the minimum landed size from recreational fisheries shall not be less than 168 cm LJFL.
- (c) Records indicating weight or number of landings of blue and white marlin shall be maintained. Catch and effort data on all marlins landed, and size data on at least 50 % of landings shall be collected.

*Appendix I to Annex V**Exit windows (model 1)*

Two exit windows with plastic coated, fully opened diamond meshes shall be attached to the codend of trawls and Danish seines in the cod fishery. The mesh opening shall be no less than 105 mm. The exit windows shall be attached with a separate piece of netting (between the ordinary diamond meshes and the meshes of the exit window). The mesh size of the separate netting shall be identical to the bar length of the exit window times the square root of two.

The exit window shall be attached on both sides of the codend, and the distance between the rear end of the codend and the window shall be 40 to 50 cm. The length of the window shall be 80 % of the total length of the codend and the height of the window shall be 50 cm (see Figure 1). The window shall be mounted in a way that gives an opening between the upper and lower seams of the window of 15 to 20 cm.

*Exit windows (model 2)***Identification of the window**

The windows shall be rectangular sections of netting in the codend. There shall be two windows in the codend.

**Size of the window**

Each window shall have a minimum width of 45 cm along its entire length. Each window shall have a minimum length of 3,5 m measured along its sides (figure 2) and the length of the window shall not be less than 80 % of the total length of the codend.

**Netting of the window**

The meshes in the windows shall have a minimum size of 105 mm. They shall be square meshes, i.e. all four sides of the window netting will be cut by all bars. The netting shall be mounted such that the bars run parallel and perpendicular to the length of the codend. The window width shall be eight open square meshes.

**Location of the window**

The codend shall be divided into upper and lower panels by selvages running down the port and starboard sides. The two windows shall be located in the lower panel, immediately adjacent to and below the selvages. The windows shall terminate between 40 to 50 cm from the codline (see figure 2).

The forward end of the window shall be joined to eight meshes' width of the normal codend netting. One side shall join to the selvedge or be joined immediately adjacent to the selvedge and the other side shall be joined to the normal codend lower panel netting following a straight line of meshes, all knots cut.

**Mesh size in the whole codend**

All parts of the codend shall conform to a minimum mesh size of 105 mm.

FIGURE 1

Exit window — Model 1

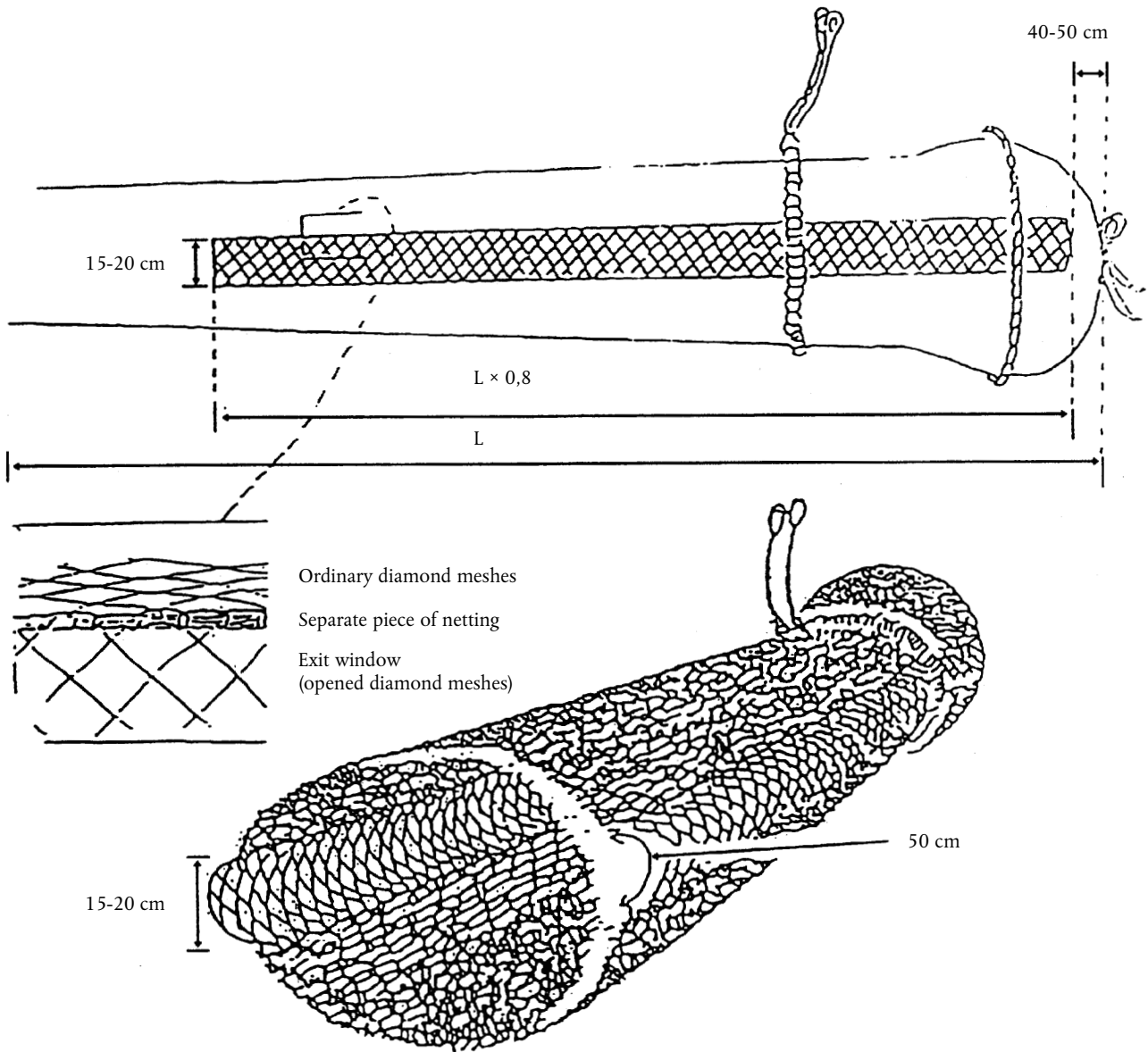
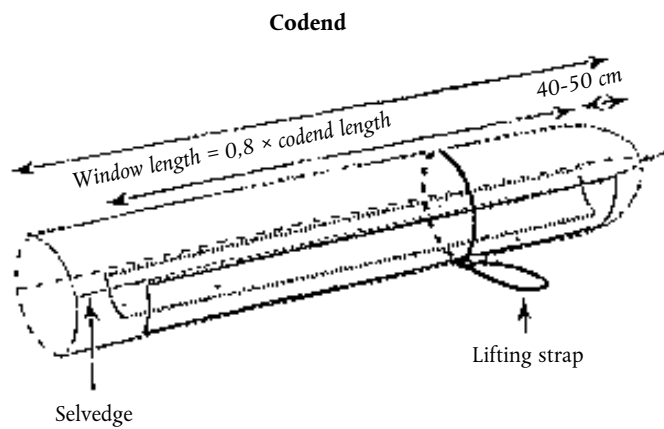
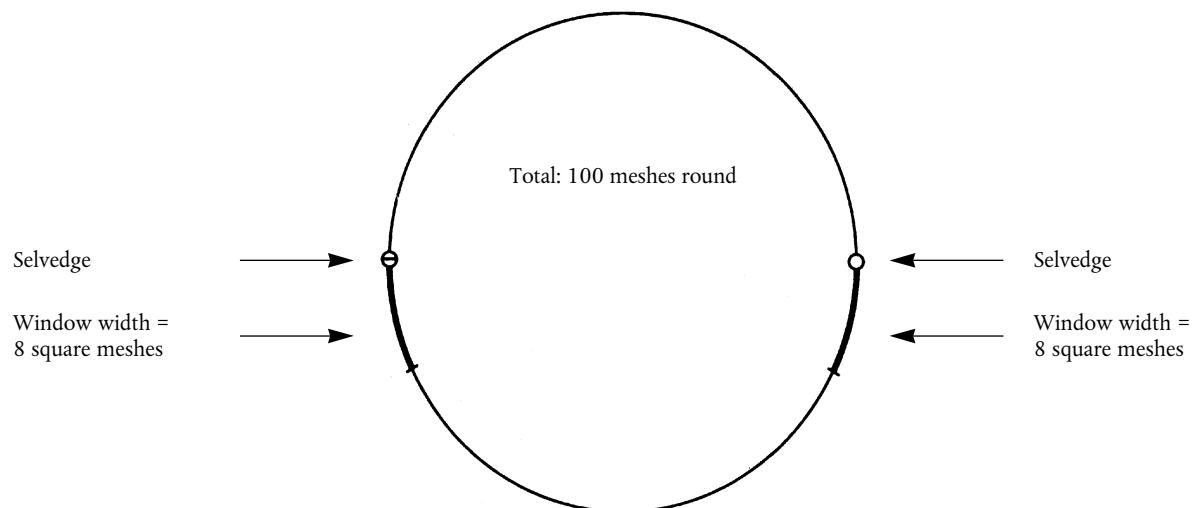


FIGURE 2

Exit window — Model 2

**Position of the square mesh window in the codend****Cross section of codend**

## ANNEX VI

## PART I

**QUANTITATIVE LIMITATIONS OF LICENCES AND FISHING PERMITS FOR COMMUNITY VESSELS  
FISHING IN THIRD COUNTRY WATERS**

Area of fishing	Fishery	Number of licences	Maximum number of vessels present at any time
Norwegian waters and fishery zone around Jan Mayen	Herring, north of 62° 00' N	p.m.	p.m.
Waters of the Faeroe Islands	All trawl fisheries with vessels of not more than 180 feet in the zone between 12 and 21 miles from the Faeroese baselines.	26	13
	Directed fishing for cod and haddock with a minimum mesh of 135 mm, restricted to the area south of 62° 28' N and east of 6° 30' W.	8	4
	Trawling outside 21 miles from the Faeroese baselines. In the periods 1 March to 31 May and 1 October to 31 December, these vessels may operate in the area between 61° 20' N and 62° 00' N and between 12 and 21 miles from the baselines.	70	26
	Trawl fisheries for blue ling with a minimum mesh of 100 mm in the area south of 61° 30' N and west of 9° 00' W and in the area between 7° 00' W and 9° 00' W south of 60° 30' N and in the area south-west of a line between 60° 30' N, 7° 00' W and 60° 00' N, 6° 00' W.	70	20
	Directed trawl fishery for saithe with a minimum mesh size of 120 mm and with the possibility of using round straps around the codend.	70	22
	Fisheries for blue whiting. The total number of licences may be increased by 4 vessels to form pairs, should the Faeroese authorities introduce special rules of access to an area called 'main fishing area of blue whiting'.	34	20
	Line fishing	10	6
	Fishing for mackerel	12	12
	Herring fisheries north of 62° N	p.m.	p.m.
Estonian waters	All fisheries	250	80
Iceland	All fisheries	18	5
Latvian waters	Fishing for cod, herring and sprat	130	45
	Fishing for salmon	40	15
Lithuanian waters	All fisheries	300	75
Polish waters	All fisheries. Only vessels with an engine power equal to or less than 750 kW are allowed.	85	40
Waters of the Russian Federation	All fisheries	p.m.	p.m.
	Fisheries for cod	p.m.	p.m.
	Fisheries for sprat	p.m.	p.m.

## PART II

**QUANTITATIVE LIMITATIONS OF LICENCES AND FISHING PERMITS FOR THIRD COUNTRIES' VESSELS  
IN COMMUNITY WATERS.**

Flag State	Fishery	Number of licences	Maximum number of vessels present at any time
Norway	Herring, north of 62° 00' N	p.m.	p.m.
Faeroe Islands	Mackerel, VIa (north of 56° 30' N), VIIe,f,h, horse mackerel, IV, VIa (north of 56° 30' N), VIIe,f,h; herring, VIa (north of 56° 30' N)	14	14
	Herring north of 62° 00' N	p.m.	p.m.
	Herring, IIIa	4	4
	Industrial fishing for Norway pout and sprat, IV, VIa (north of 56° 30' N); sand eel, IV (including unavoidable by-catches of blue whiting)	15	15
	Ling and tusk <sup>(1)</sup>	20	10
	Blue whiting, VIa (north of 56° 30' N), VIb, VII (west of 12° 00' W)	20	20
	Blue ling	16	16
	Porbeagle (all zones except NAFO 3PS)	3	3
Estonia	Herring, sprat, salmon III d	106	63
	Cod, III d	30	16 <sup>(2)</sup>
Latvia	Cod, herring, sprat, III d	90	50 <sup>(3)</sup>
	Salmon, III d	4	2
Lithuania	Cod, herring, sprat, salmon, III d	70	50 <sup>(4)</sup>
	Cod, herring, sprat, salmon, III d (transport and refrigerator vessels)	5	4
Poland	All fisheries. Only vessels with an engine power equal to or less than 750 kW are allowed	60	40
Russian Federation	Herring, III d (Swedish waters)	p.m.	p.m.
	Herring, III d (Swedish waters, non-fishing mother ships)	p.m.	p.m.
Barbados	<i>Penaeus</i> shrimps <sup>(5)</sup> (French Guiana waters)	5	p.m. <sup>(6)</sup>
	Snappers <sup>(7)</sup> (French Guiana waters)	5	p.m.
Guiana	<i>Penaeus</i> shrimps <sup>(5)</sup> (French Guiana waters)	p.m.	p.m. <sup>(6)</sup>

Flag State	Fishery	Number of licences	Maximum number of vessels present at any time
Surinam	<i>Penaeus</i> shrimps <sup>(5)</sup> (French Guiana waters)	5	p.m. <sup>(8)</sup>
Trinidad and Tobago	<i>Penaeus</i> shrimps <sup>(5)</sup> (French Guiana waters)	8	p.m. <sup>(9)</sup>
Japan <sup>(2)</sup>	Tuna <sup>(10)</sup> (French Guiana waters)	p.m.	
Korea	Tuna <sup>(10)</sup> (French Guiana waters)	p.m.	p.m. <sup>(9)</sup>
Venezuela	Snappers <sup>(7)</sup> (French Guiana waters)	41	p.m.
	Sharks <sup>(7)</sup> (French Guiana waters)	4	p.m.

<sup>(1)</sup> The Faeroese authorities will send the relevant list before the 25th day of each month.

<sup>(2)</sup> Seven for vessels fishing with gillnets and in addition nine for vessels fishing with trawls in the period 15 April to 30 June 2001.

<sup>(3)</sup> Of which at any given time a maximum of 38 for vessels fishing cod with gillnets.

<sup>(4)</sup> Of which at any given time a maximum of 15 for vessels fishing cod with gillnets.

<sup>(5)</sup> The licences concerning fishing for shrimp in the waters of the French Department of Guiana shall be issued on the basis of a fishing plan submitted by the authorities of the third country concerned, approved by the Commission. The period of validity of each of these licences shall be limited to the fishing period provided for in the fishing plan on the basis of which the licence was issued.

<sup>(6)</sup> The annual number of days at sea is limited to 200.

<sup>(7)</sup> To be fished exclusively with long lines or traps (snappers) or long lines or mesh nets having a minimum mesh of 100 mm, at depths greater than 30 m (sharks). To issue these licences, proof must be produced that a valid contract exists between the shipowner applying for the licence and a processing undertaking situated in the French Department of Guiana, and that it includes an obligation to land at least 75 % of all snapper catches, or 50 % of all shark catches from the vessel concerned in that department so that they may be processed in that undertaking's plant.

The contract referred to above must be endorsed by the French authorities, which shall ensure that it is consistent both with the actual capacity of the contracting processing undertaking and with the objectives for the development of the Guianese economy. A copy of the duly endorsed contract shall be appended to the licence application.

Where the endorsement referred to above is refused, the French authorities shall give notification of this refusal and state their reasons for it to the party concerned and to the Commission.

<sup>(8)</sup> The annual number of days at sea is limited to p.m.

<sup>(9)</sup> The annual number of days at sea is limited to 350.

<sup>(10)</sup> To be fished exclusively with long lines.



## PART III

## DECLARATION PURSUANT TO ARTICLE 14(2)

LANDING DECLARATION <sup>(1)</sup>

Name of vessel:

Registration No:

Name of master:

Name of agent:

Master's signature:

Voyage made from the

to the

Port of landing:

Quantity of shrimps landed (in live-weight)			
'Head-off' shrimps:		kg	
	or ( × 1,6) =	kg (head-on shrimps)	
'Head-on' shrimps:		kg	
<i>Thunnidae</i> :	kg	Snapper ( <i>Lutjanidae</i> ):	kg
Shark:	kg	Other:	kg

<sup>(1)</sup> One copy is kept by the master, one copy is kept by the control officer, and one copy is to be sent to the Commission of the European Communities.

## ANNEX VII

## PART I

**INFORMATION TO RECORD IN THE LOGBOOK**

When fishing within the 200-nautical-mile zone off the coasts of the Member States of the Community which is covered by Community rules on fisheries, the following details are to be entered in the logbook immediately after the following events:

*After each haul:*

- 1.1. the quantity (in kilograms live-weight) of each species caught;
- 1.2. the date and the time of the haul;
- 1.3. the geographical position in which the catches were made;
- 1.4. the fishing method used.

*After each transshipment to or from another vessel:*

- 2.1. the indication 'received from' or 'transferred to';
- 2.2. the quantity (in kilograms live-weight) of each species transhipped;
- 2.3. the name and the external identification letters and numbers of the vessel to or from which the transshipment occurred;
- 2.4. transshipment of cod is not allowed.

*After each landing in a port of the Community:*

- 3.1. name of the port;
- 3.2. the quantity (in kilograms live-weight) of each species landed.

*After each transmission of information to the Commission of the European Communities:*

- 4.1. date and time of the transmission;
- 4.2. type of message: IN, OUT, ICES, WKL or 2 WKL;
- 4.3. in the case of radio transmission: name of the radio station.



## ANNEX VIII

**CONTENT AND MODALITIES OF THE TRANSMISSION OF INFORMATION TO THE COMMISSION**

1. The information to be transmitted to the Commission of the European Communities and the timetable for its transmission are as follows:
  - 1.1. On each occasion the vessel enters the 200-nautical-mile zone off the coasts of the Member States of the Community which is covered by Community rules on fisheries:
    - (a) the information specified under 1.5;
    - (b) the quantity (in kilograms) of each species of fish in the hold;
    - (c) the date and ICES division within which the master intends to commence fishing.

Where the fishing operations necessitate more than one entry into the zones referred to under 1.1 on a given day, one communication shall suffice on first entry.

- 1.2. On each occasion the vessel leaves the zone referred to under 1.1:
  - (a) the information specified under 1.5;
  - (b) the quantity (in kilograms live-weight) of each species of fish in the hold;
  - (c) the quantity (in kilograms live-weight) of each species caught since the previous transmission;
  - (d) the ICES division in which the catches were taken;
  - (e) the quantity (in kilograms live-weight) of each species transferred to and/or from other vessels since the vessel entered the zone and the identification of the vessel to which the transfer was made;
  - (f) the quantity (in kilograms live-weight) of each species landed in a port of the Community since the vessel entered the zone.

Where the fishing operations necessitate more than one entry into the zones referred to under 1.1 on a given day, one single communication on the last exit will be sufficient.

- 1.3. At three-day intervals, commencing on the third day after the vessel first enters the zones referred to under 1.1 when fishing for herring and mackerel, and at weekly intervals, commencing on the seventh day after the vessel first enters the zones referred to under 1.1 when fishing for all species other than herring and mackerel:
  - (a) the information specified under 1.5;
  - (b) the quantity (in kilograms live-weight) of each species caught since the previous transmission;
  - (c) the ICES division in which the catches were made.
- 1.4. On each occasion the vessel moves from one ICES division to another:
  - (a) the information specified under 1.5;
  - (b) the quantity (in kilograms live-weight) of each species caught since the previous transmission;
  - (c) the ICES division in which the catches have been taken.

However this requirement shall not apply to vessels flying the flag of Norway which are subject VMS and for which VMS positions are automatically received by the competent authorities in the Community.

- 1.5.
  - (a) The name, call sign, external identification letters and numbers of the vessel and the name of its master;
  - (b) the licence number if the vessel is under licence;
  - (c) the serial number of the message for the voyage concerned;
  - (d) identification of the type of message;
  - (e) the date, the time and the geographical position of the vessel.
- 2.1. The information specified under point 1 shall be transmitted to the Commission of the European Communities in Brussels (telex 24189 FISEU-B) via one of the radio stations listed under point 3 below and in the form specified under point 4.
- 2.2. If it is impossible for reasons of *force majeure* for the message to be transmitted by the vessel, it may be transmitted on the vessel's behalf by another vessel.

3. <i>Name of radio station</i>	<i>Call sign of radio station</i>
Lyngby	OXZ
Scheveningen	PCH
Oostende	OST
North Foreland	GNF
Humber	GKZ
Cullercoats	GCC
Wick	GKR
Portpatrick	GPK
Anglesey	GLV
Ilfracombe	GIL
Niton	GNI
Stonehaven	GND
Portishead	GKA
	GKB
	GKC
Land's End	GLD
Valentia	EJK
Malin Head	EJM
Boulogne	FFB
Brest	FFU
Saint-Nazaire	FFO
Bordeaux-Arcachon	FFC
Torshavn	OXJ
Bergen	LGN
Farsund	LGZ
Florø	LGL
Rogaland	LGQ
Tjøme	LGT
Ålesund	LGA
Blåvand	OXB
Norddeich	DAF DAK
	DAH DAL
	DAI DAM
	DAJ DAN
Gryt	(no call sign)
Göteborg	SOG
Turku	OFK

4. *Form of the communications*

The information specified under point 1 shall contain the following particulars, which shall be given in the following order:

- name of vessel;
- call sign;
- external identification letters and numbers;
- serial number of the message for the voyage in question;
- indication of the type of message according to the following code:
  - message when entering one of the zones referred to under 1.1: 'IN',
  - message when leaving one of the zones referred to under 1.1: 'OUT',
  - message when moving from one ICES division to another: 'ICES',
  - weekly message: 'WKL',
  - three-day message: '2 WKL';
- the date, the time and the geographical position;

- the ICES divisions/subareas in which fishing is expected to commence;
- the date on which fishing is expected to commence;
- the quantity (in kilograms live-weight) of each species of fish in the hold using the code mentioned in point 5;
- the quantity (in kilograms live-weight) of each species of fish caught since the previous transmission using the code mentioned in point 5;
- the ICES divisions/subareas in which the catches were made;
- the quantity (in kilograms live-weight) of each species transferred to and/or from other vessels since the previous transmission;
- the name and call sign of the vessel to and/or from which the transfer was made;
- the quantity (in kilograms live-weight) of each species landed in a port of the Community since the previous transmission;
- the name of the master.

Code to be used to indicate the species on board as mentioned in 1.4 above:

Alfonsinos ( <i>Beryx</i> spp.)	ALF
American plaice ( <i>Hippoglossoides platessoides</i> )	PLA
Anchovy ( <i>Engraulis encrasicolus</i> )	ANE
Angler/Monk ( <i>Lophius</i> spp.)	MNZ
Argentine ( <i>Argentina silus</i> )	ARG
Atlantic pomfret ( <i>Brama brama</i> )	POA
Basking shark ( <i>Cetorhinus maximus</i> )	BSK
Black scabbardfish ( <i>Aphanopus carbo</i> )	BSF
Blue ling ( <i>Molva dypterygia</i> )	BLI
Blue whiting ( <i>Micromesistius poutassou</i> )	WHB
Bob shrimp ( <i>Xyphoeneus kroyerii</i> )	BOB
Cod ( <i>Gadus morhua</i> )	COD
Common shrimp ( <i>Crangon crangon</i> )	CSH
Common squid ( <i>Loligo</i> spp.)	SQC
Dogfish ( <i>Squalus acanthias</i> )	DGS
Forkbeards ( <i>Physcis</i> spp.)	FOR
Greenland halibut ( <i>Reinhardtius hippoglossoides</i> )	GHL
Haddock ( <i>Melanogrammus aeglefinus</i> )	HAD
Hake ( <i>Merluccius merluccius</i> )	HKE
Halibut ( <i>Hippoglossus hippoglossus</i> )	HAL
Herring ( <i>Clupea harengus</i> )	HER
Horse-mackerel ( <i>Trachurus trachurus</i> )	HOM
Ling ( <i>Molva molva</i> )	LIN
Mackerel ( <i>Scomber scombrus</i> )	MAC
Megrim ( <i>Lepidorhombus</i> spp.)	LEZ
Northern deep-water prawn ( <i>Pandalus borealis</i> )	PRA
Norway lobster ( <i>Nephrops norvegicus</i> )	NEP
Norway pout ( <i>Trisopterus esmarkii</i> )	NOP
Orange roughy ( <i>Hoplostethus atlanticus</i> )	ORY

---

Other	OTH
Plaice ( <i>Pleuronectes platessa</i> )	PLE
Pollack ( <i>Pollachius pollachius</i> )	POL
Porbeagle ( <i>Lamna nasus</i> )	POR
Redfish ( <i>Sebastes</i> spp.)	RED
Red seabream ( <i>Pagellus bogaraveo</i> )	SBR
Roundnose grenadier ( <i>Coryphaenoides rupestris</i> )	RNG
Saithe ( <i>Pollachius virens</i> )	POK
Salmon ( <i>Salmo salar</i> )	SAL
Sandeel ( <i>Ammodytes</i> spp.)	SAN
Sardine ( <i>Sardina pilchardus</i> )	PIL
Shark ( <i>Selachii</i> , <i>Pleurotremata</i> )	SKH
Shrimp ( <i>Penaeidae</i> )	PEZ
Sprat ( <i>Sprattus sprattus</i> )	SPR
Squid ( <i>Illex</i> spp.)	SQX
Tuna ( <i>Thunnidae</i> )	TUN
Tusk ( <i>Brosme brosme</i> )	USK
Whiting ( <i>Merlangus merlangus</i> )	WHG
Yellowtail flounder ( <i>Limanda ferruginea</i> )	YEL

---

## ANNEX IX

## LIST OF SPECIES OF THE NAFO REGULATORY AREA

Common name	Scientific name
<b>Principal groundfish (except flatfish)</b>	
Atlantic cod	<i>Gadus morhua</i>
Haddock	<i>Melanogrammus aeglefinus</i>
Redfish	<i>Sebastes</i> spp.
Atlantic redfish	<i>Sebastes marinus</i>
Golden redfish	<i>Sebastes mentella</i>
Silver hake	<i>Merluccius bilinearis</i>
Red hake	<i>Urophycis chuss</i>
Pollock (= saithe)	<i>Pollachius virens</i>
<b>Flatfish</b>	
American plaice	<i>Hippoglossoides platessoides</i>
Witch flounder	<i>Glyptocephalus cynoglossus</i>
Yellowtail flounder	<i>Limanda ferruginea</i>
Greenland halibut	<i>Reinhardtius hippoglossoides</i>
Atlantic halibut	<i>Hippoglossus hippoglossus</i>
Winter flounder	<i>Pseudopleuronectes americanus</i>
Summer flounder	<i>Paralichthys dentatus</i>
Windowpane flounder	<i>Scophthalmus aquosus</i>
Flatfish (NS)	<i>Pleuronectiformes</i>
<b>Other groundfish</b>	
American angler (= goosefish)	<i>Lophius americanus</i>
Atlantic searobins	<i>Prionotus</i> spp.
Atlantic tomcod	<i>Microgadus tomcod</i>
Blue whiting	<i>Micromesistius poutassou</i>
Cunner	<i>Tautoglabrus adspersus</i>
Cusk (= tusk)	<i>Brosme brosme</i>
Greenland cod	<i>Gadus ogac</i>
Blue ling	<i>Molva dypterygia</i>
Ling	<i>Molva molva</i>
Lumpfish (= lumpsucker)	<i>Cyclopterus lumpus</i>
Northern kingfish	<i>Menticirrhus saxatilis</i>
Northern puffer	<i>Sphaeroides maculatus</i>
Eelpouts (NS)	<i>Lycodes</i> spp.
Ocean pout	<i>Macrozoarces americanus</i>
Polar cod	<i>Boreogadus saida</i>
Roundnose grenadier	<i>Coryphaenoides rupestris</i>
Roughhead grenadier	<i>Macrouris berglax</i>
Sand eel (= sand lance)	<i>Ammodytes</i> spp.
Sculpin	<i>Myoxocephalus</i> spp.
Scup	<i>Stenotomus chrysops</i>
Tautog	<i>Tautoga onitis</i>
Tilefish	<i>Lopholatilus chamaeleonticeps</i>
White hake	<i>Urophycis tenuis</i>
Wolffish (NS)	<i>Anarhichas</i> spp.
Atlantic wolffish	<i>Anarhichas lupus</i>
Spotted wolffish	<i>Anarhichas minor</i>
Groundfish (NS)	...



## ANNEX X

**AUTHORISED TOP-SIDE CHAFERS****ICNAF-type top-side chafer**

A rectangular piece of netting attached to the upper side of a codend to reduce or prevent damage and complying with the following requirements:

- (a) the netting shall not have a mesh size less than that specified for the net itself;
- (b) the netting may be fastened to the codend only along the forward and lateral edges of the netting and shall be fastened in such a manner that it extends forward of the splitting strap no more than four meshes and ends not less than four meshes in front of the codline mesh; where a splitting strap is not used, the netting shall not extend to more than one-third of the codend measured from not less than four meshes in front of the codline mesh;
- (c) the number of meshes in the width of the netting shall be at least one and a half times the number of meshes in the width of the part of the codend which is covered, both widths being taken at right angles to the longitudinal axis of the codend.

**'Multiple flap' top-side chafer**

Pieces of netting having in all their parts meshes the dimensions of which, whether the pieces of netting are wet or dry, are not less than those of the meshes of the net to which they are attached, provided that:

- (i) each piece of netting:
  - (a) is fastened only by its forward edge across the codend at right angles to its longitudinal axis;
  - (b) is at least equal in width to the width of the codend (such width being measured at right angles to the longitudinal axis of the codend at the point of attachment);
  - (c) is not more than 10 meshes long.
- (ii) the aggregate length of all the pieces of netting so attached does not exceed two-thirds of the length of the codend.

**Large mesh (modified Polish-type) top-side chafer**

A rectangular piece of netting made of the same twine material as the codend, or of a single, thick, knotless twine material, attached to the rear portion of the upper side of the codend and extending over all or any part of the upper side of the codend, having in all its parts a mesh size twice that of the codend when measured wet and fastened to the codend along the forward, lateral and rear edges only of the netting in such a way that each mesh of the netting exactly coincides with four meshes of the codend.

---

## ANNEX XI

## MINIMUM LANDING SIZES

Species	Minimum size	Definition
Atlantic cod	41 cm	Fork length
American plaice	25 cm	Total length
Yellowtail flounder	25 cm	Total length
Greenland halibut	30 cm	Total length

## ANNEX XII

## MINIMUM LANDING SIZES OF PROCESSED FISH

Species	Gilled and gutted fish whether or not skinned; fresh or chilled, frozen, or salted			
	Whole	Head off	Head and tail off	Head off and split
Atlantic cod	41 cm	27 cm	22 cm	27/25 <sup>(1)</sup> cm
American plaice	25 cm	19 cm	15 cm	NA
Yellow tail flounder	25 cm	19 cm	15 cm	NA

<sup>(1)</sup> Lower size for green salted fish.

## ANNEX XIII

## PARTICULARS TO BE CONTAINED IN THE LOGBOOK

Particulars	Code
Name of vessel	01
Nationality of vessel	02
Registration number of vessel	03
Port of registration	04
Type of fishing gear used (daily)	10
Type of fishing gear	2 <sup>(2)</sup>
Date:	
— day	20
— month	21
— year	22
Position:	
— latitude	31
— longitude	32
— statistical zone	33
Number of fishing operations per period of 24 hours <sup>(1)</sup>	40
Number of hours fishing with gear per period of 24 hours <sup>(1)</sup>	41
Name of species	2 <sup>(2)</sup>
Daily catches by species (in tonnes live weight)	50
Daily catches, per species, for human consumption	61
Quantities discarded daily per species	63
Place of transhipment	70
Date(s) of transhipment	71
Master's signature	80

<sup>(1)</sup> Where two or more types of fishing gear are used in a given 24-hour period, separate records must be supplied for each type of gear.

<sup>(2)</sup> To be indicated together with one of the abbreviations listed in the second part of this Annex.

## STANDARD ABBREVIATIONS FOR THE PRINCIPAL SPECIES IN THE NAFO AREA

Abbreviations	Names of species of fish	
	English	Latin
ALE	Alewife	<i>Alosa pseudoharengus</i>
ARG	Atlantic argentine	<i>Argentina silus</i>
BUT	American butterfish	<i>Peprilus triacanthus</i>
CAP	Capelin	<i>Mallotus villosus</i>
COD	Cod	<i>Gadus morhua</i>
GHL	Greenland halibut	<i>Reinhardtius hippoglossoides</i>
HAD	Haddock	<i>Melanogrammus aeglefinus</i>
HER	Herring	<i>Clupea harengus</i>
HKR	Red hake	<i>Urophycis chuss</i>
HKS	Silver hake	<i>Merluccius bilinearis</i>
MAC	Mackerel	<i>Scomber scombrus</i>

Abbreviations	Names of species of fish	
	English	Latin
PLA	American plaice	<i>Hippoglossoides platessoides</i>
POK	Saithe	<i>Pollachius virens</i>
RED	Redfish	<i>Sebastes marinus</i>
RMG	Roundnose grenadier	<i>Macrourus rupestris</i>
SHR	Shrimps and prawns	<i>Pandalus</i> spp.
SQU	Squid	<i>Loligo pealei</i> — <i>Illex illecebrosus</i>
WIT	Witch flounder	<i>Glyptocephalus cynoglossus</i>
YEL	Yellowtail founder	<i>Limanda ferruginea</i>

#### STANDARD ABBREVIATIONS FOR FISHING GEAR

Abbreviations	Fishing gear
OTB	Bottom otter trawl (side or stern, not specified)
OTB 1	Bottom otter trawl (side)
OTB 2	Bottom otter trawl (stern)
OTM	Midwater otter trawl (side or stern, not specified)
OTM 1	Midwater otter trawl (side)
OTM 2	Midwater otter trawl (stern)
PTB	Bottom pair trawl (2 vessels)
PTM	Midwater pair trawl (2 vessels)
GM	Gillnets (not specified)
GNS	Set gillnets
LL	Long lines (set or drifting, not specified)
LLS	Long lines (set)
LLD	Long lines (drifting)
MIS	Miscellaneous fishing gear
NK	Fishing gear not known

## ANNEX XIV

## PROHIBITION ON FISHING IN CCAMLR AREA

Target species	Zone	Period of prohibition
<i>Notothernia rossii</i>	FAO 48.1 Antarctic, in the Peninsula Area FAO 48.2 Antarctic, around the South Orkneys FAO 48.3 Antarctic, around South Georgia	All year
Finfish	FAO 48.1 Antarctic FAO 48.2 Antarctic	All year
<i>Gobionotothen gibberifrons</i> <i>Chaenocephalus aceratus</i> <i>Pseudochaenichthys georgianus</i> <i>Lepidonotothen squamifrons</i> <i>Patagonotothen guntheri</i>	FAO 48.3	All year
<i>Dissostichus</i> spp. (by longlining)	FAO 48.5 Antarctic FAO 88.3 Antarctic FAO 58.4.1 Antarctic (east of 90° E except Banzare Bank) FAO 58.4.2 Antarctic (north of 64° S except Banzare Bank) FAO 58.5.1 Antarctic <sup>(1)</sup> FAO 58.5.2 Antarctic (by longlining) FAO 88.2 Antarctic (north of 65° S)	1.12.2000 to 30.11.2001
<i>Lepidonotothen squamifrons</i>	FAO 58.4.4 <sup>(2)</sup>	All year
All species except <i>Champsocephalus gunnari</i> and <i>Dissostichus eleginoides</i>	FAO 58.5.2 Antarctic	1.12.2000 to 30.11.2001
<i>Dissostichus mawsoni</i>	FAO 48.4 Antarctic <sup>(2)</sup>	All year
<i>Dissostichus eleginoides</i>	FAO 58.7 Antarctic <sup>(2)</sup>	All year

<sup>(1)</sup> Excluding waters adjacent to Kerguelen and Crozet Islands.<sup>(2)</sup> Except for scientific research purposes.