

## I

*(Acts whose publication is obligatory)*

# COUNCIL REGULATION (EEC) No 959/93

of 5 April 1993

concerning statistical information to be supplied by Member States on crop products other than cereals

THE COUNCIL OF THE EUROPEAN COMMUNITIES,

Having regard to the Treaty establishing the European Economic Community, and in particular Article 43 thereof,

Having regard to the proposal by the Commission<sup>(1)</sup>,

Having regard to the opinion of the European Parliament<sup>(2)</sup>,

Whereas, in order to carry out the tasks imposed on it by the Treaty and the regulations concerning the common agricultural policy, the Commission needs to have reliable, comparable and up-to-date data, established by objective methods, on areas under cultivation, yields and production of crop products other than cereals;

Whereas it is appropriate to recognize the importance of the crop production sector apart from cereals for the organization and management of agricultural markets, which implies that the requisite statistical survey should be conducted to an increasing degree on the basis of Community rules;

Whereas account should be taken of the experience acquired by the statistical services with these surveys over many years;

Whereas the purpose of this Regulation is to define the statistical information to be supplied, to prescribe a satisfactory level of reliability and lay down additional technical information necessary to assess production figures, to provide for objectivity and representativeness of surveys on area and production by a broad exchange of experience, involving meetings and reports and to fix the deadlines to be met;

Whereas, for some crop products other than cereals, the communication of regional data is also required on an annual basis;

Whereas it is appropriate for the Commission to submit a report after three years of experience with this Regulation, together with, if necessary, proposals for improving statistical surveys;

Whereas, during a transitional period, the changes to be made in statistical methods involve additional work for Member States, which requires a financial contribution from the Community for the period 1993 to 1995, such amount being deemed necessary as ECU 1 million per year;

Whereas, notwithstanding that the collection and treatment of data and the organization of surveys at national level ought to remain the responsibility of the statistical services of the Member States, the Commission must ensure the collection, coordination and harmonization of statistical information at European level and provide for the harmonized methodologies for the management of Community policies;

Whereas, in order to facilitate the application of this Regulation, close cooperation between the Member States and the Commission should continue, in particular via the Standing Committee for Agricultural Statistics set up by Decision 72/279/EEC<sup>(3)</sup>,

HAS ADOPTED THIS REGULATION:

## SECTION I

### Objectives

#### Article 1

Member States shall provide the Commission with annual data on the production and area of crops, other than cereals, as specified in Articles 2 and 6 of this Regulation with due regard for Council Regulation (Euratom, EEC) No 1588/90 of 11 June 1990 on the transmission of data subject to statistical confidentiality to the Statistical Office of the European Communities<sup>(4)</sup>.

<sup>(1)</sup> OJ No C 335, 18. 12. 1992, p. 35.

<sup>(2)</sup> Opinion delivered on 12 February 1993 (not yet published in the Official Journal).

<sup>(3)</sup> OJ No L 179, 7. 8. 1972, p. 1.

<sup>(4)</sup> OJ No L 151, 15. 6. 1990, p. 1.

## SECTION II

## Data to be supplied at national level

## Article 2

1. Member States shall deliver data on main areas and secondary areas, in accordance with the definitions given in Annex I, annually for all types of use of arable land listed in Annex II. Only the Member States indicated in Annex IX shall be obliged to include secondary areas in an annual statistical survey and to deliver data on those areas.

2. In addition, Member States shall submit data on main areas of permanent grassland and permanent crops and other areas as stated respectively in Annex II, headings K, L, M and N. Those data can be obtained fully or partially from earth observation techniques and sources other than the comprehensive survey mentioned in Article 3 (1), and such sources need not necessarily be annual surveys.

3. Each Member State shall also submit annual data on the following:

- average yield, and
- production harvested, for each product as specified in Annex III.

## SECTION III

## Methods, and specifications

## Article 3

1. For the specification in each Member State of the use of arable land referred to in Annex II, data on the main areas shall be obtained from one comprehensive annual statistical survey which should take the form of a census or a representative survey. That survey may include the other utilized agricultural area apart from arable land.

2. After approval by the Commission, Member States may, however, use administrative sources as a substitute for data on arable land obtained from the comprehensive survey mentioned in paragraph 1.

3. Where neither statistical surveys on permanent crops, permanent grassland and other parts of the utilized agricultural area (as defined in Annex II, headings K, L, M and N) for a specific year nor annual estimates on changes in land use of those items from Community sources are available, Member States may provide estimates for that year for those items.

4. The general survey referred to in paragraph 1 shall be conducted using statistically recognized methods which meet the requirements on quality, objectivity and reliability.

5. The Member States listed in Annex IX may choose between two different methodological approaches for the land use survey according to the definitions in Annex I:

- either a 'real-time' approach referring to the main area at the time of the survey with additional information on secondary area later on,
- or an 'ex-post' evaluation of land use (referring to main and secondary area in the same survey) taking place at the end of the crop season. Only Member States referred to in Annex IX have to specify secondary areas.

6. Data for areas of marginal importance, as referred to in Annex VIII, may be obtained from other data sources not meeting all the requirements of this Regulation.

7. In order to meet the requirements of this section, transitional arrangements may be agreed upon in accordance with Article 8 (3).

## Article 4

1. In the case of sample surveys on main areas of arable land, the samples must be designed so that they are representative of at least 95 % of the total area of that land under crops other than cereals.

Data on the main areas must be supplemented by an estimate relying on data from other sources and relating to the area of arable land not covered by the sample and under crops other than cereals.

2. Surveys on land under permanent grassland, permanent crops and other parts of the utilized agricultural area apart from arable land shall be as representative as possible. Permanent grassland shall also include the parts of the utilized agricultural area outside agricultural holdings.

3. The sample surveys on main areas of arable land must be designed so that, in each Member State and for each of the separate groups of main areas (as specified in Annex IV) at least one of the following two criteria is satisfied:

- (a) the coefficient of variation does not exceed that given in Annex IV;
- (b) the standard error does not exceed that given in Annex IV.

4. The degree of accuracy required for the area estimates of permanent grassland, permanent crops and other parts of the utilized agricultural area apart from arable

land shall be decided in accordance with the procedure laid down in Article 12, once the Member States have forwarded to the Commission the reports referred to in Article 8 (1).

#### *Article 5*

1. Surveys on production or yields shall be conducted using statistically recognized methods as regards quality, objectivity and reliability.

2. After approval by the Commission, Member States may, however, use administrative sources as substitutes for the data obtained from the surveys on production or yields as mentioned in paragraph 1.

3. The degree of accuracy to be required for the production estimate of each crop in Annex III shall be decided in accordance with the procedure laid down in Article 12, once the Member States have forwarded to the Commission the reports referred to in Article 8 (1).

4. Any supplementary information required for the further standardization of production estimates shall be decided in accordance with the procedure laid down in Article 12, once the Member States have forwarded to the Commission the reports referred to in Article 8 (1).

### SECTION IV

#### **Data to be supplied at regional level**

#### *Article 6*

1. Annual data on areas under cultivation, yields and harvested production must be forwarded to the Commission for the crops indicated in Annex V at the regional levels defined in Annex VI. Areas under cultivation are defined in Annex V.

Where no regional data are available for a specific year in respect of permanent crops, permanent grassland and other parts of the utilized agricultural area (as defined in Annex II headings K, L, M and N) Member States may supply estimates for that year in respect of those items, as specified in Annex V.

2. Member States shall be obliged to supply data on areas and products only in respect of crops of which the area exceeds the level of marginal importance as indicated in Annex VIII.

3. Member States shall be obliged to supply data on areas under cultivation as defined in Annex V and on harvested production only in respect of the most impor-

tant regions for each of the specified crops. For each of those crops, data must be submitted for those regions, which together, arranged in descending order, represent at least 80 % of the area under a specific crop as compared with the total area under that crop in the Member State concerned.

### SECTION V

#### **Deadlines, exchange of experience and transitional arrangements**

#### *Article 7*

1. The calendar year in which the harvest begins shall hereinafter be referred to as the 'harvest year'.

2. For the land-use items given in Annex II, Member States shall supply the Commission with provisional national data on the area under cultivation at the latest by 1 October of the harvest year. Final data on those areas under cultivation shall be supplied at the latest by 1 April following the harvest year.

3. Initial estimates of national yields and production figures on the products specified in Annex VII shall be forwarded at the latest by the deadlines in that Annex. Provisional yields and production figures on the products specified in Annex III shall be supplied at the latest by 15 April and final figures at the latest by 1 October, both in the year following the harvest year.

4. If yield and production figures refer to revised area data, the latter should also be submitted.

5. The regional data referred to in Article 6 shall be supplied at the same time as the final figures at national level and be consistent with them.

#### *Article 8*

1. Within 12 months of the entry into force of this Regulation, Member States shall submit a detailed methodological report to the Commission describing how data for the utilized area, the arable land and the area under individual crops are obtained. Member States shall also explain how yield and production are calculated in their respective countries and, where appropriate, regions and indicate the representativeness and reliability of those figures. The Commission, in collaboration with Member States, shall compile a summary of the reports.

2. Member States shall inform the Commission, within three months, of any modifications to the information provided under paragraph 1.

3. Should certain methodological reports show that a Member State cannot, in the immediate future, meet the requirements of this Regulation and if changes in survey techniques and methodology are necessary, the Commission may, in cooperation with the Member State, set a transitional period of a maximum of two years for the introduction of a survey programme in accordance with this Regulation.

4. Methodological reports, transitional arrangements, data availability, data reliability and other relevant issues connected with the application of this Regulation shall be examined twice a year within the competent Working Group of the Standing Committee for Agricultural Statistics.

#### *Article 9*

Not later than the end of 1995, the Commission shall submit to the European Parliament and the Council:

- a report on the experience gained from the statistical surveys and estimates carried out pursuant to this Regulation,
- if necessary, proposals for the improvement and harmonization of the arrangements in force in the Member States.

#### *Article 10*

Annexes I to IX shall be amended, as the need arises, in accordance with the procedure laid down in Article 12.

### SECTION VI

#### **Financial arrangements**

#### *Article 11*

1. The Community shall grant to the Member States each year during the period 1993 to 1995 a contribution to the expenditure incurred in the work undertaken to improve the methodological bases and the comparability of the data mentioned in Articles 2 and 6; the amount deemed necessary for this contribution shall be ECU 1 million per year.

This Regulation shall be binding in its entirety and directly applicable in all Member States.

Done at Luxembourg, 5 April 1993.

2. The budget authority shall determine the appropriations available for each financial year.

3. The amount of the contribution to be granted to each Member State shall be decided in the light of the requests made by the Member States and in accordance with the procedure laid down in Article 12.

### SECTION VII

#### **Final provisions**

#### *Article 12*

1. Where the procedure laid down in this Article is to be followed, the chairman shall refer the matter to the Standing Committee for Agricultural Statistics, hereinafter called 'the Committee', either on his own initiative or at the request of the representative of a Member State.

2. The Commission representative shall submit to the Committee a draft of the measures to be taken. The Committee shall give its opinion on this draft within a time limit that may be set by the chairman in accordance with the urgency of the matter. It shall act by a majority of 54 votes, the votes of Member States being weighted as laid down in Article 148 (2) of the Treaty. The chairman shall not vote.

3. (a) The Commission shall adopt the proposed measures when they are in accordance with the opinion of the Committee.

(b) When the proposed measures are not in accordance with the opinion of the Committee, or in the absence of any opinion, the Commission shall without delay submit to the Council a proposal concerning the measures to be taken. The Council shall decide by a qualified majority.

If no decision has been taken by the Council three months after a proposal has been submitted to it, the proposed measures shall be adopted by the Commission.

#### *Article 13*

This Regulation shall enter into force on the third day following its publication in the *Official Journal of the European Communities*.

*For the Council*

*The President*

N. HELVEG PETERSEN

## ANNEX I

## DEFINITIONS

## I. SURVEY UNIT

A survey unit is either the arable land (as defined in Annex II) of an agricultural holding <sup>(1)</sup> or one of the pieces of land selected as units in a comprehensive survey of the arable land of a Member State.

## II.A. EX-POST EVALUATION OF LAND USE

The main and secondary areas of a survey unit are classified as follows:

**Area of a survey unit**1. *General case*

The main area of a given parcel of a survey unit is, in the general case, where the parcel has only one occupation during a crop year, unequivocally defined by that occupation. (In this case the secondary area of that parcel will be zero).

2. *Special cases*

## 2.1. Successive cropping

*Main area:* If the parcel of arable land is used more than once during a given crop year (successive cropping), and the area each time has only one crop, then the main area is the crop with the highest value. If the value of the production does not determine which is the main crop, then the main crop is taken as the one which occupies the ground for the longest period of time.

*Secondary area:* All other occupations are then regarded as secondary areas.

## 2.2. Combined cropping

*Main area:* If the parcel of arable land is used throughout the growing season of a given crop year for the same fixed combination of crops (combined cropping), then the main area is split pro rata between the crops concerned.

*Secondary area:* In this case there will be no secondary area.

## 2.3. Combination of successive and combined cropping

*Main area:* If the parcel of arable land is used more than once during a given crop year and with a combination of successive and combined crops, then each combination of crops occupying the land during the same period of time is valued separately, and the combination or the single crop with the highest value is taken as the main area. Where that area is used for combined cropping, the main area is split pro rata between the crops concerned.

*Secondary area:* All other occupations are then regarded as secondary areas.

## II.B. REAL-TIME EVALUATION OF LAND USE

The main area or the recorded area of a given parcel of a survey unit is defined as the actual utilization of the arable land at the point of time within a given crop year decided upon as the reference date for the survey on land use.

In the case of combined cropping (see point II.A. 2.2) the main area or the recorded area is split pro rata between the crops concerned.

---

<sup>(1)</sup> See Commission Decision 89/651/EEC of 26 October 1989 (OJ No L 391, 30. 12. 1989, p. 1).

## ANNEX II

## SPECIFICATION OF AREAS REFERRED TO IN ARTICLE 2 (1) AND (2)

Description	Cronos code	Main area or recorded area (Ha) <sup>(*)</sup>	Secondary area or additional area (Ha) <sup>(*)</sup>
<b>A. Total cereals <sup>(1)</sup></b>	1050		(*)
— Rice <sup>(1)</sup>	1250		(*)
<b>B. Dried pulses</b>	(+) 1300		
— Field peas	(+) 1320		
— Other dried peas	1311		
— Field beans	(+) 1335		
	(including 1338)		
— Dried beans	(+) 1331		
— Lupins	(+) 1343		
— Other dried pulses	1341, 1342, 1349		
<b>C. Root crops</b>	(+) 1350		
— Potatoes	(+) 1360		
— Sugar beet	(+) 1370		
— Fodder beet	(+) 1381		
— Other root crops (e.g. fodder kale, turnip)	1382		
<b>D. Industrial crops</b>	(+) 1400		
— Rape and turnip rape	(+) 1420		
— Sunflower seed	(+) 1450		
— Soya beans	(+) 1470		
— Fibre flax and linseed	(+) 1520 + 1460		
— Cotton and cotton seed	(+) 1540 + 1490		
— Other oil seeds (e.g. poppy, mustard, sesame, etc.)	1480 (excluding 1490)		
— Hemp	(+) 1530		
— Tobacco	(+) 1550		
— Hops	(+) 1560		
— Other industrial crops (e.g. fibre, medicinal, aromatic or plants for seasoning)	1570 + 1571		
<b>E. Total fodder</b> (from arable land)	2600		
— Green fodder from arable land:	2610		
— Green maize	(+) 2625		
— Other green fodder	2612, 2671, 2672 and 2673		
— Temporary grasses and grazings	2680		
<b>F. Fresh vegetables (including strawberries) outdoor or under low non-accessible cover <sup>(2)</sup></b>	1600 + 2260		(*)
<b>G. Flowers and ornamental plants outdoor or under low non- accessible cover <sup>(2)</sup></b>	3001		(*)
<b>H. Areas harvested for seed <sup>(2)</sup></b>	3310		(*)
<b>I. Fallow (including green manures)</b>	2696		(*)
<b>J. Arable land (A - I) <sup>(2)</sup></b>	0001		(*)

Description	Cronos code	Main area or recorded area (Ha) (*)	Secondary area or additional area (Ha) (*)
<b>K. Permanent grassland</b>	0002		(*)
<b>L. Land under permanent crops (excluding strawberries)</b>	(0003-2260)		(*)
of which :			
Orchards	2040		(*)
Vineyards	2410		(*)
Olive plantations	2450		(*)
<b>M. Crops under glass (*)</b>	1111		(*)
of which :			
Fresh vegetables	1112	(*)	(*)
Flowers and ornamental plants	1113	(*)	(*)
Permanent crops	1114	(*)	(*)
<b>N. Other areas including kitchen gardens (*)</b>	0004		(*)
<b>O. Utilized agricultural area</b>	0005		(*)
(A - I) + (K - N)			

(1) Data about cereals and rice are already collected in accordance with Council Regulation (EEC) No 837/90 of 26 March 1990.

(2) Crops under glass or high (accessible) cover are excluded (Structure survey codes D/15, D/17 and G/07) as are kitchen gardens.

(3) As defined in accordance with Commission Decision 89/651/EEC of 26 October 1989 Annex I: code D19.

(4) Crops under glass of high (accessible) cover include fresh vegetables, flowers and ornamental plants as well as all permanent crops under glass.

(5) Delivery of data on areas occupied by kitchen gardens is not obligatory for Denmark, the Netherlands and the United Kingdom.








(6) See definition in Annex I.

(+) The descriptions are also included in Annex III.

(\*) This sign means that forwarding of data is optional.

## ANNEX III

## SPECIFICATION OF PRODUCTS REFERRED TO IN ARTICLE 2 (3)

Description	Cronos Code	Yield (100 kg/ha)	Production (1 000 t)
<b>B. Dried pulses</b>	1300		
— Field peas	1320		
— Broad and field beans	1335 (including 1338)		
— Kidney beans	1331		
— Lupins	1343		
<b>C. Root crops</b>	1350		
— Potatoes	1360		
— Sugar beet	1370		
— Fodder beet (*)	1381		
<b>D. Industrial crops</b>	1400		
— Rape and turnip rape	1420		
— Sunflower seed	1450		
— Soya beans	1470		
— Linseed	1460		
— Cotton seed	1490		
— Cotton (per fibre)	1540		
— Fibre flax	1520		
— Hemp	1530		
— Tobacco	1550		
— Hops	1560		
<b>E. Selected products harvested</b>			
as fodder of which :			
— Green maize (*)	2625		
— Temporary grasses and grazings (*)	2680		

(\*) Optional.

 = Yield figures are not required.

NB : Data about cereals and rice are already collected in accordance with Council Regulation (EEC) No 837/90 of 26 March 1990.



## ANNEX IV

SPECIFICATION OF THE REQUIRED ACCURACY IN EACH MEMBER STATE FOR  
GROUPS OF AREAS REFERRED TO IN ARTICLE 4 (3)

Cronos Code	Description	Maximum acceptable coefficient of variation	Maximum acceptable standard error
1300	B. Dried pulses	3	5 000 ha
1350	C. Root crops	3	5 000 ha
1400	D. Industrial crops	3	5 000 ha
2600	E. Total fodder (from arable land) <sup>(1)</sup>	2	5 000 ha
1600 + 2260	F. Fresh vegetables (including strawberries)	3	5 000 ha
2696	I. Fallow (including green manures)	3	5 000 ha

<sup>(1)</sup> Total fodder (from arable land) comprises:

(a) green fodder from arable land (Cronos code 2610);

and



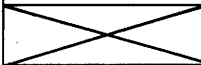



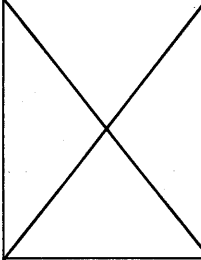
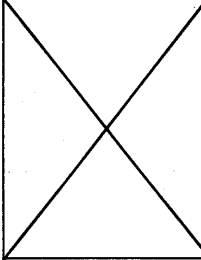
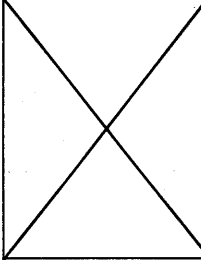
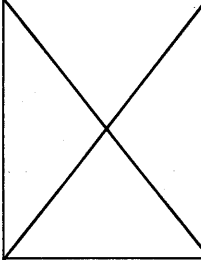
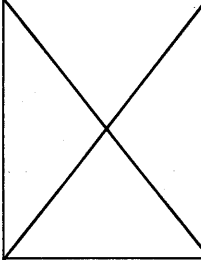
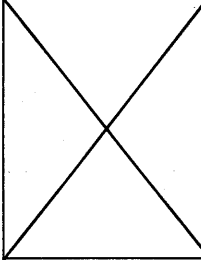
(b) temporary grasses and grazings (Cronos code 2680).

**NB:** The accuracy for cereals and rice is already fixed in Council Regulation (EEC) No 837/90 of 26 March 1990.

The capital letters B, C, D, E, F and I refer to the headings in Annex II.

## ANNEX V

## SPECIFICATION OF AREAS AND PRODUCTS REFERRED TO IN ARTICLE 6

Description	Cronos code	Areas under cultivation <sup>(2)</sup> (1 000 ha)	Production (1 000 t)
B. Dried pulses (total)	1300	•	
Under C:			
— Sugar beet	1370	•	•
Under D:			
— Oil seeds <sup>(1)</sup>	1410	•	
— Rape and turnip rape	1420	•	•
— Sunflower seed	1450	•	•
— Soya beans	1470	•	•
— Fibre flax and linseed	1460 + 1520	•	
— Cotton and cotton seed	1490 + 1540	•	
— Tobacco	1550	•	•
I. Fallow (including green manures)	2696	•	
J. Arable land (total)	0001 + 2260	•	
K. Permanent grassland	0002	•	
L. Land under permanent crops	0003 — 2260	•	
— Orchards	2040	•	
— Vineyards	2410	•	
— Olive plantations	2450	•	
O. Utilized agricultural area	0005	•	

<sup>(1)</sup> Excluding areas with oil flax and cotton seed.

<sup>(2)</sup> Areas under cultivation means the sum of main areas and secondary areas or recorded and additional areas for the Member States mentioned in Annex IX, and main areas for all other Member States.

 = No information asked for.

• = Information has to be submitted.

NB: The capital letters B, C, D, I, J, K, L and O refer to headings in Annex II.

## ANNEX VI

## REGIONAL LEVELS REFERRED TO IN ARTICLE 6

Member States	Regional breakdown by
Belgique — België	Provinces/Provincies — Vlaas Gewest/région wallone
Danmark	—
BR Deutschland	Bundesländer
Ελλάδα	Υπηρεσίες Περιφεριακής Ανάπτυξης (1)
España	Comunidades autónomas
France	Régions de programme
Ireland	—
Italia	Regioni
Luxembourg	—
Nederland	Provincies
Portugal	NUTS II (1)
United Kingdom	Standard regions

(1) Regional data have to be provided at the latest three years after this Regulation has come into force.

NUTS = Nomenclature of Territorial Units for Statistics.

## ANNEX VII

## DEADLINES FOR INITIAL YIELD AND PRODUCTION ESTIMATES OF SELECTED PRODUCTS AT NATIONAL LEVEL (ARTICLE 7 (3))

Description	Cronos code	Deadlines	Estimated average yield (ha)	Estimated total harvested production (1 000 tonnes)
B — Field peas	1320	1 October		
— Broad and field beans	1335 incl. 1338	1 October		
C — Potatoes	1360	1 December		
— Sugar beet	1370	1 December		
— Fodder beet	1381	1 December		
D — Rape and turn rape	1420	1 November		
— Sunflower seed	1450	1 November		
— Soya beans	1470	1 December		
— Linseed	1460	1 December		
— Cotton seed	1490	1 December		
— Tobacco	1550	1 October		

☒ = Data are not requested.

NB : Data about cereals and rice are already collected in accordance with Council Regulation (EEC) No 837/90 of 26 March 1990.

## ANNEX VIII

## AREAS OF MARGINAL IMPORTANCE AND AREAS TO BE INCLUDED IN THE REGULAR STATISTICAL SURVEY

Cronos Code	Main area or recorded area by crop	B	DK	D	EL	E	F	IRL	I	L	NL	P	UK	
1300 1320 1311 1335 1331 1343 1341 1342 1349	B. Dried pulses Field peas Other peas Broad and field beans (including 1338) Kidney beans Lupins Other dried pulses	m - m m m m - -	• • m - - - -	• • m m m m m	• m m • m m •	• m m m m m m	• • m • m m m	m m - m - -	• • m • • • •	• • m m m - -	• • m m m m -	• m m m • m	• • • • • • m m	1 2 3 4 5 6 7
1350 1360 1370 1381 1382	C. Root crops Potatoes Sugar beet Fodder beet Other root crops	• • • • m	• • • • m	• • • • m	• • • - m	• • • m m	• • • • •	• • • • •	• • • • •	• • m m m	• • • m m	• • m m m	• • • m •	8 9 10 11 12
1400 1420 1430 1470 1460 + 1520 1490 + 1540 1480 (excl. 1490)  1530 1550 1560 1570 + 1571	D. Industrial crops Rape and turnip rape Sunflower seed Soya beans Fibre flax and linseed Cotton and cotton seed Other oil seeds (e.g. poppy, mustard, sesame etc.) Hemp Tobacco Hops Other industrial crops	• • - - - • - m - m m m	• • - - m - - m - - - -	• • • m m - - m - m m m	• - • • • - • m - • - m	• m m m - m - m m m	• • • • • • m m m m m	• m - m - - - m -	• • • • • m m • • • • •	• • - - - - - m -	• • • - - - - m -	• m • m m m m m	• • - - - • - • • • • • • • •	13 14 15 16 17 18 19 20 21 22 23
2600 2610 2625 2680 2612 2671 2672 2673	E. Total fodder (from arable land) Green fodder from arable land Green maize Temporary grasses and grazings Other green fodder	• • • • • • •	• • • • • • •	• • • • • • •	• • • m • • •	• • • • • • •	• • • • • • •	• • • m • • •	• • • • • • •	• • • • • • •	• • • • • • •	• • • • • • •	• • • • • • •	24 25 26 27 28
1600 + 2260  3001  3310  2696	F. Fresh vegetables  G. Flowers and ornamented plants  H. Areas harvested for seed  I. Follow including green manures	•  m  m  •	•  m  •  •	•  •  •  •	•  •  •  •	•  m  m  •	•  •  •  •	m  m  m  •	•  •  •  •	m  m  m  m	•  •  •  •	•  m  m  •	•  •  m  •	29 30 31 32

• = to be included in the regular statistical survey mentioned in Article 3 (1).

m = areas of marginal importance (i.e. less than 5 000 ha and 1 % of arable land in each Member State).

- = crop not grown.

The capital letters B, C, D, E, F, G, H and I refer to headings in Annex II.

*ANNEX IX*

The following Member States must include secondary areas in an annual statistical survey :

- Greece
- Spain
- Italy
- Portugal.

For the definition of the secondary areas, see Annex I.

---